

District Resource Inventory, Baksa



Krishi Vigyan Kendra, Baksa
Assam Agricultural University



Advisor: Dr. Utpal Jyoti Sarma

Chief editor: Mr. Sunil Kr. Bhattacharyya

Editor: Dr. Debajit Deka
Dr. Roji Chutia
Mr. Rocktim Baruah
Ms. Gariyashi Tamuly
Ms. Jyotisma Borah

Layout and design: Ms. Smritirekha Sarma

Published by-
Krishi Vigyan Kendra, AAU, Baksa

Printed by-
Nlima Prakashani, Barama, Baksa

ISBN No: 978-93-6076-296-4

© Copyright, 2024 by Krishi Vigyan Kendra, Baksa

Preface

The District Resource Inventory of Baksa District, Assam, represents a collaborative effort aimed at comprehensively documenting the diverse array of natural, cultural, and socio-economic resources within the region. The district of Baksa which falls under the lower Brahmaputra valley zone also shares an international border with Bhutan which boasts a rich tapestry of ecological wonders, cultural heritage, and dynamic human communities. The district, dominated mainly by tribal population has an agro based economy with a cultivable area of around 51% of total geographical area. This resource inventory will serve as a vital tool for understanding and managing the resources that define the essence of Baksa District. Through meticulous research, data collection, and analysis, this document endeavours to provide policymakers, researchers, and the community at large with a detailed portrait of the district's assets, challenges, and opportunities. The use of an up-to date resource inventory can help to provide a current overview of the operation. This involves identifying and cataloguing all the resources available for development.

The team KVK, Baksa endeavoured to complete the preparation of the inventory on time through intense sorting and analysis of the data collected from all the line departments of the district. In this regard, we would like to extend our sincere gratitude to all those who contributed to the compilation of this inventory, including government agencies of Baksa district, non-governmental organizations and all the staff of KVK, Baksa. Their dedication and support have been instrumental in bringing this project to fruition. We are also thankful to Nilima Prakashani for printing the Resource Inventory in time.

As we embark on this journey of exploration and discovery, may this District Resource Inventory of Baksa District serve as a guiding light, inspiring concerted efforts towards a future dedicated towards the well-being of present and future generations.



Dr. Utpal Jyoti Sarma
Head, KVK Baksa


MESSAGE

I am glad to know that Krishi Vigyan Kendra (KVK), Assam Agricultural University, Baksa is going to publish “District Resource Inventory” of Baksa district on 07th March, 2024.

Krishi Vigyan Kendra is a Farm Science Centre that encourages farmers to adopt advanced agricultural technology through on-farm testing, demonstrations, and aims to train farmers, rural youth, and extension personnel in agriculture and allied sectors.

I compliment the KVK on its initiative to bring out this issue and extend my warm wishes and congratulation to the entire editorial team for their hard work and dedication that has resulted in the publication of this issue.

Dated : 14th February, 2024

A handwritten signature in blue ink, appearing to read 'Krishna Baruah', is written over a light blue rectangular background.

*Krishna Baruah, ACS
District Commissioner,
Baksa, Mushalpur*

MESSAGE

Krishi Vigyan Kendras are an integral part of the National Agricultural Research System (NARS) and aims at assessment of location specific technology modules in agriculture and allied enterprises, through technology assessment, refinement, and demonstrations. KVKs have been functioning as Knowledge and Resource Centre of agricultural technology supporting initiatives of public, private and voluntary sector for improving the agricultural economy of the district and are linking the NARS with extension system and farmers. In our state too, twenty-three Krishi Vigyan Kendras are functioning under Assam Agricultural University and engaged in the technology assessment & refinement, capacity building programmes, demonstrations, hand holding in group mobilization, women empowerment, creating avenues for rural youths and overall growth and development of the state in general and the district in particular.

For the effective impact of the programmes, it is important to plan the activities of the KVKs based on the need and its feasibility considering the agro-ecological situations and socio-economic conditions of the area under operation. This demands the mapping of the resources of the district so that the efforts become result oriented and reach the end users. An attempt is therefore made to compile and publish information of the Baksa district in a meaningful and comprehensive way. The inventory primarily encompasses the information regarding the geography of the district, basic data about population, agriculture & allied activities, institutional resources, government schemes under implementation and other information pertinent to the holistic growth of the district.

I take this opportunity to congratulate the efforts made by the scientists of the Krishi Vigyan Kendra Baksa for collecting, compiling, and publishing this huge information in a systematic manner. It is expected that the compilation will serve as a base for planning and implementing the activities of agriculture and line departments in general and aid in framing the action plan of the Krishi Vigyan Kendra effectively.



(M. Neog)

Director of Extension Education
Assam Agricultural University
Jorhat-13

Contents

| <u>Serial No</u> | <u>Content</u> | <u>Page No</u> |
|------------------|---|----------------|
| 1 | District in General | : |
| 2 | Agricultural Scenario of district | : |
| 3 | Constraint and prospect of development of Agricultural sector in the district | : |
| 4 | Institutional support for Agricultural Development of the District | : |
| 5 | Plans and Schemes for promotion of Agriculture | : |
| 6 | Farm Machineries suitable to the district | : |

1. District in General

1.1. Geographic position (with map):

Baksa district is located in the north-western part of Assam with the district headquarter at Mushalpur, which is 105 Km away from state capital Dispur, Guwahati and 20 Km away from National Highway no.31 towards north. The main mode of connectivity with the district is by Road. The geographical position of the district is - $26^{\circ}37''\text{N} - 26^{\circ}83''\text{N}$, $90^{\circ}80''\text{E} - 91^{\circ}85''\text{E}$. The altitude of the district is 48.15 Mts. above mean sea level. The total Geographical area of the district is 1852.16 sq Km.

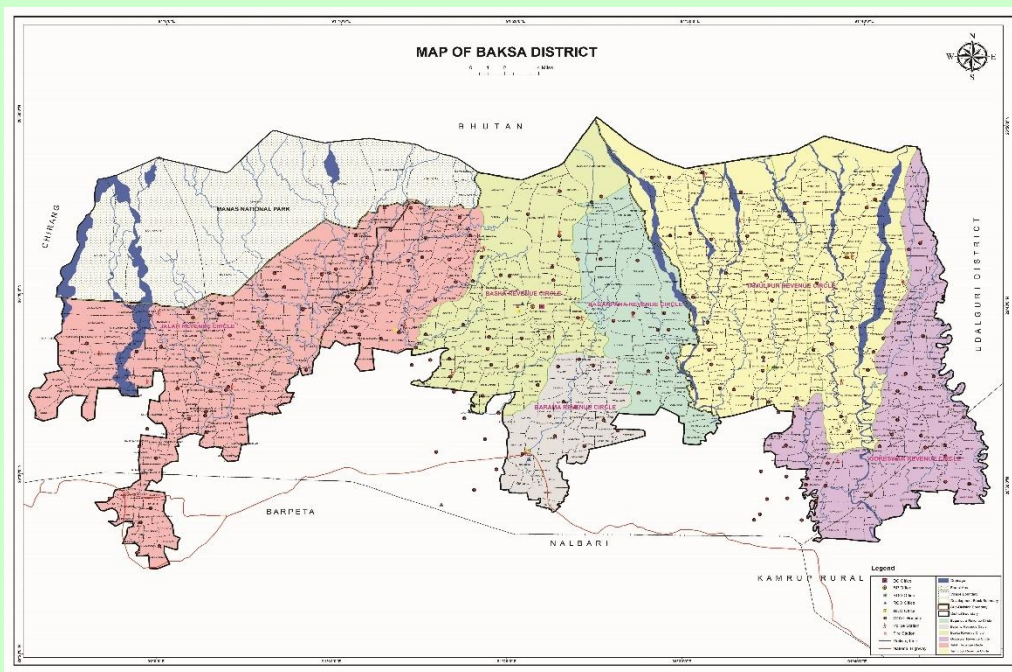


Fig1: Baksa District Map

1.2. History:

Baksa district falls under Kamrup Duars which includes the region between the Manas river and the Barnadi river. The two Duars under Baksa district are Chapakhamar and Gurkola. From the early 17th-century to mid 19th century Baksa district was under the control of Kingdom of Bhutan and under the jurisdiction of Tongso Penlop, below the Tongso Penlop were Subah who in turn appointed Mondal, Laskar or Uzir to look after the Duars. In 1841, the British East company removed the

Bhutanese influence and later the area was merged to undivided Kamrup district of the Indian Union in 1949. Baksa was notified as one of the districts of Bodoland Territorial Council in October 2003 while it started functioning from 1 June 2004. This District falls under the Bodoland Territorial Council (BTC) which is a territorial privilege established according to the Memorandum of Settlement of February 10, 2003. BTC came into existence immediately after surrender of BLTF cadres. The BTC has 12 electorate members each looking after a specific area of control called somosthi. The area under the BTC jurisdiction is called the Bodoland Territorial Area District (BTAD). The BTAD is to consist of four contiguous districts — Kokrajhar, Baksa, Udalguri and Chirang — carved out of seven existing districts — Kokrajhar, Bongaigaon, Barpeta, Nalbari, Kamrup, Darrang and Sonitpur. The BTAD is created under the Sixth Schedule of the Constitution of India. Baksa district was created from parts of Barpeta, Nalbari, and Kamrup districts. A very small part of Darrang District also falls within the District. In order to get a clear picture of the history of Baksa the history of erstwhile undivided Kamrup district can be traced back from which the districts of Barpeta, Nalbari and the present Baksa were carved out.

1.3. Topography:

Baksa district shares the privilege of being the International Boundary with Bhutan in the North with a mixed topography of plains and foot hills. The gentle and gradual slopes can be seen stretching from the foot hill of Bhutan and reaching out to the southern tips of Barpeta, Nalbari and Kamrup district.

1.4. Natural Resources:(Rivers, water bodies, forests, land use, land use pattern, land capability classification, soil type and expanse)

Rivers, water bodies: The district contains a network of three major rivers namely Beki, Pagladia and Barnadi and around ten small rivers (Puthimari, Baralia, Mara Pagladia, Kaldia, Manas, Pahumara, Balti, Suklai, Tihu and Nona) which are very active during summer season. The Dong water system is a lifeline for 100 of villages along the Indo-Bhutan Boarder in Baksa district of Assam. Due to lack of national

water bodies and inaccessibility of ground water, villagers depend on this century old traditional system of water management.

Land use pattern: The land use pattern of Baksa district is given bellow-

| SI No | Land use pattern of the district | Area('000ha) |
|-------|--|--------------|
| 1 | Cultivated area | 115.735 |
| 2 | Cultivable area | 164.862 |
| 3 | Forest area | 39.876 |
| 4 | Land under non Agricultural use | 12.336 |
| 5 | Permanent Pastures | 0.424 |
| 6 | Cultivable wasteland | 5.932 |
| 7 | Gross irrigated area | 22.043 |
| 8 | Net Irrigated area | 18.028 |
| 9 | Land under Misc. tree crops and groves | 0.957 |
| 10 | Barre and uncultivable land | 22.168 |
| 11 | Current Fallows | 5.282 |
| 12 | Other Fallows | 0.370 |

Soil type and expanse: The overall soil of the district has been classified into two orders namely- i) Entisols (new alluvium) and ii) inceptisols (old alluvium). The soil of this zone is mostly acidic in nature. The soil in greater parts of the district is Sandy and Silty loam, or Clay loam in nature.

| SI No | Major Soils (common names like red sandy loam deep soils (etc.,) | Area ('000 ha) | Percent (%) of total |
|-------|--|----------------|----------------------|
| 1 | Sandy Loam | 43.149 | 28.69 |
| 2 | Alluvial Soil | 36.567 | 26.17 |
| 3 | Clay Loam | 34.051 | 24.36 |
| 4 | Sandy Soil | 21.602 | 15.45 |

1.5. A brief outline of the administrative structure along with population pattern of Baksa district:

| | | |
|---|-------------------|----------------------|
| 1 | Geographical area | 2400 Sq. Km (Approx) |
|---|-------------------|----------------------|

| | | |
|---|-----------------------|---|
| 2 | Population | 9.53773 Lakhs (as per 2011 census) |
| 3 | Sub-Divisions | 1. Mushalpur (Sadar) 2. Tamulpur 3. Salbari |
| 4 | Revenue Circles | 1. Baska (Sadar) 2. Barama 3. Baganpara 4. Jalah 5. Tamulpur 6. Goreswar |
| 5 | Development Blocks | 1. Baska 2. Tihu-Barama 3. Gobardhana 4. Jalah 5. Dhamdhama 6. Tamulpur 7. Goreswar 8. Nagrijuli |
| 6 | Total Police Stations | 1. Mushalpur (HQ) 2. Barbari PS 3. Barama PS 4. Salbari PS 5. Simla PS 6. Gobardhana PS |
| 7 | Total Out Posts | 1. Baganpara 2. Nikashi 3. Doomni 4. Athiabari 5. Anandabazar 6. Dalbari |
| 8 | No. of Villages | 690 |
| 9 | No of VCDC | 260 |

Population in Baksa District as per census 2011:

| | |
|------------------|----------|
| Total Population | 9,50,075 |
| Population Male | 4,81,330 |

| | |
|-------------------------------------|-----------|
| Population Female | 4,68,745 |
| SC Male | 37,534 |
| SC Female | 35,549 |
| ST Male | 1,65,634 |
| ST Female | 1,65,373 |
| Sex Ratio | 974 |
| Projected population | 11,15,388 |
| Male child population (0-6 years) | 62,498 |
| Female child population (0-6 years) | 60,374 |

Literacy rate:

| Category | Rural | Urban |
|------------------------|--------|--------|
| Total Literates | 564860 | 7977 |
| Total Male literates | 318180 | 4434 |
| Total Female literates | 246680 | 3543 |
| Average Literacy rate | 69.18% | 74.54% |

1.6. Climate

- Month-wise total rainfall**

| Month | Rainfall |
|-----------|----------|
| January | 11 |
| February | 66 |
| March | 110.5 |
| April | 626.5 |
| May | 474.5 |
| June | 1836.5 |
| July | 445 |
| August | 1005.5 |
| September | 229.9 |
| October | 573 |
| November | 3 |
| December | 0 |

- Month-wise mean maximum and minimum temperature**

i) Month-wise mean maximum temperature

| Month | Mean Maximum Temperature |
|-----------|--------------------------|
| January | 25.1 |
| February | 25.5 |
| March | 30.3 |
| April | 29.8 |
| May | 31.9 |
| June | 31.6 |
| July | 33.7 |
| August | 34.0 |
| September | 33.6 |
| October | 30.8 |
| November | 30.0 |
| December | 26.7 |

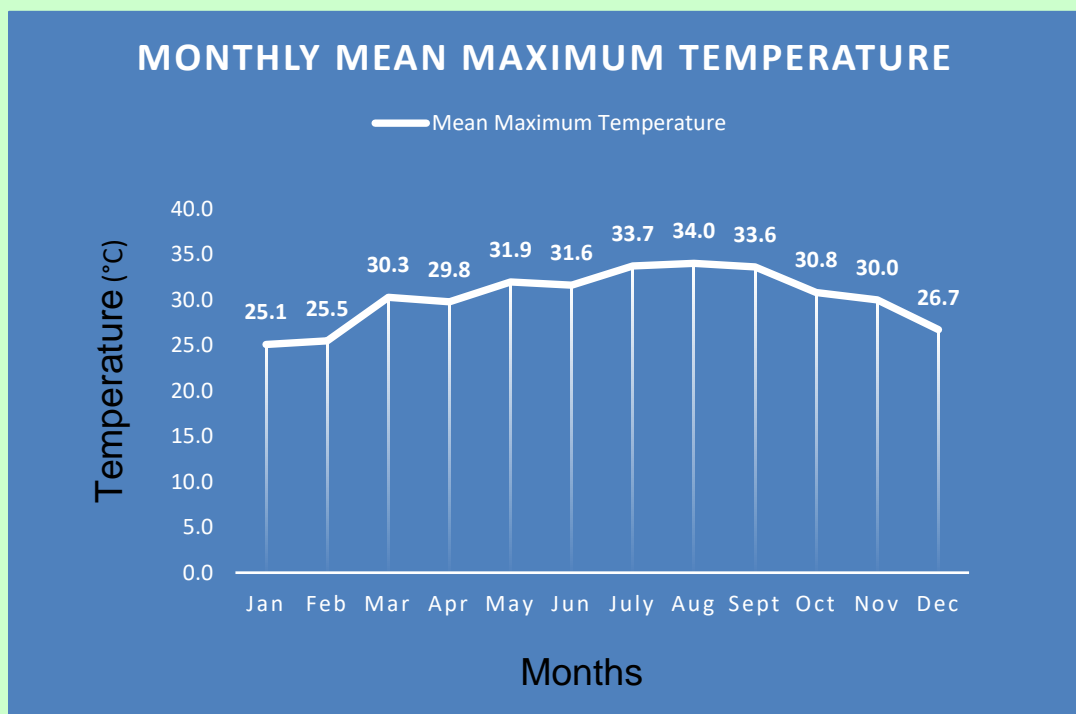


Fig.1 Monthly mean maximum Temperature

ii) Month-wise mean minimum temperature

| Month | Mean Minimum Temperature |
|-----------|--------------------------|
| January | 10.3 |
| February | 12.6 |
| March | 17.6 |
| April | 20.8 |
| May | 23.1 |
| June | 25.3 |
| July | 26.8 |
| August | 26.9 |
| September | 26.0 |
| October | 22.0 |
| November | 15.2 |
| December | 12.9 |

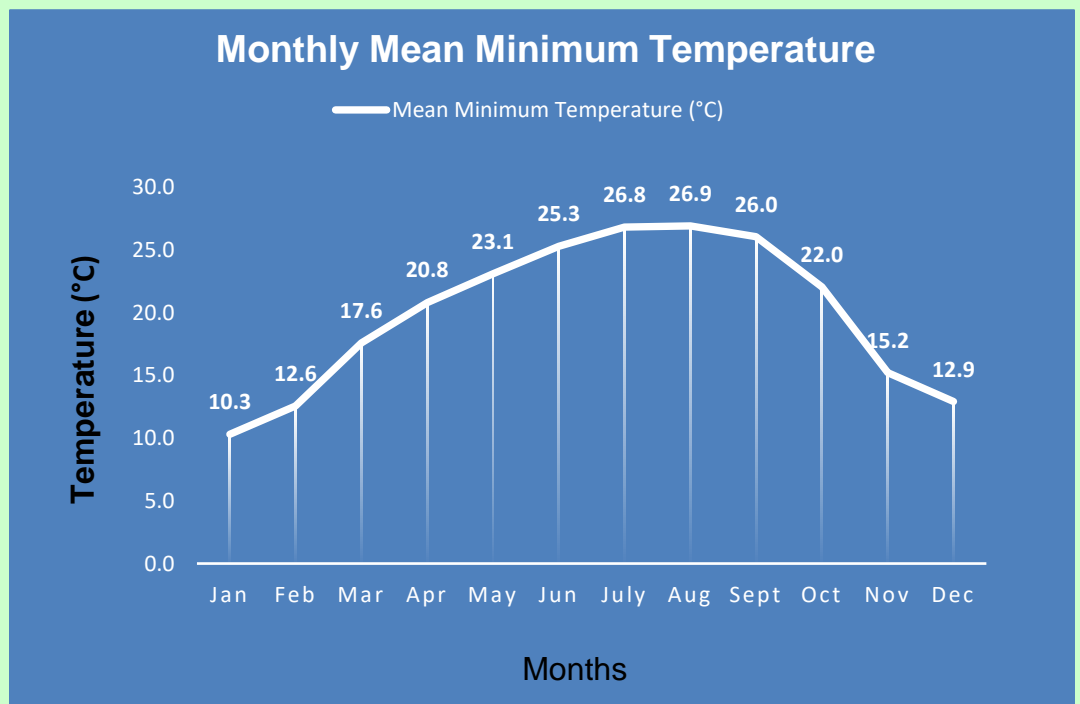


Fig.2 Monthly mean minimum Temperature

- **Month-wise relative humidity**

| Month | Mean Relative Humidity |
|-----------|------------------------|
| January | 73 |
| February | 72 |
| March | 70 |
| April | 80 |
| May | 80 |
| June | 86 |
| July | 84 |
| August | 86 |
| September | 84 |
| October | 83 |
| November | 73 |
| December | 76 |

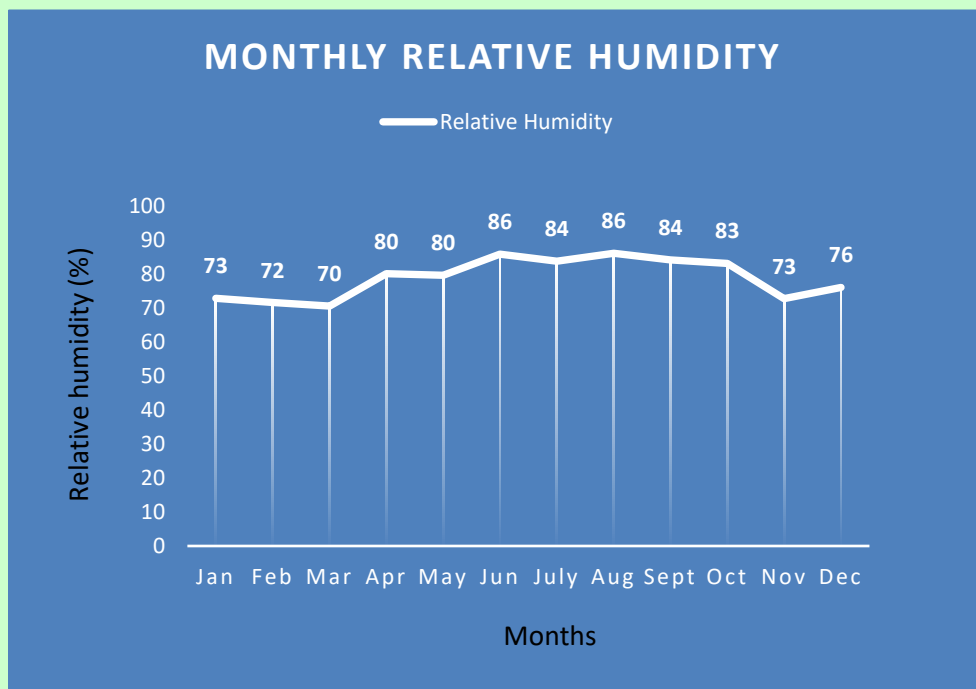


Fig.3 Monthly Relative Humidity

- **Year-wise average monthly rainfall**

| Year | Rainfall (mm) |
|------|---------------|
| 2022 | 3134.9 |
| 2023 | 2246.5 |

- **Season-wise rainfall pattern**

i) Pre-monsoon Season

| Month | Rainfall |
|-------|----------|
| March | 21.5 |
| April | 585 |
| May | 424.5 |

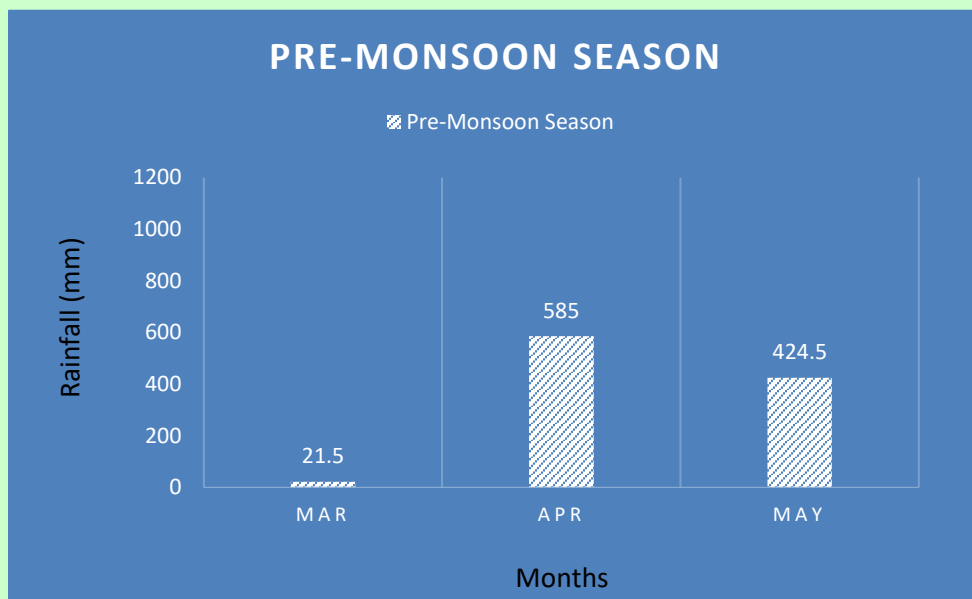


Fig.4 Pre-monsoon Season Rainfall pattern

ii) Monsoon Season

| Month | Rainfall |
|-----------|----------|
| June | 1101.5 |
| July | 184 |
| August | 208.5 |
| September | 117.9 |

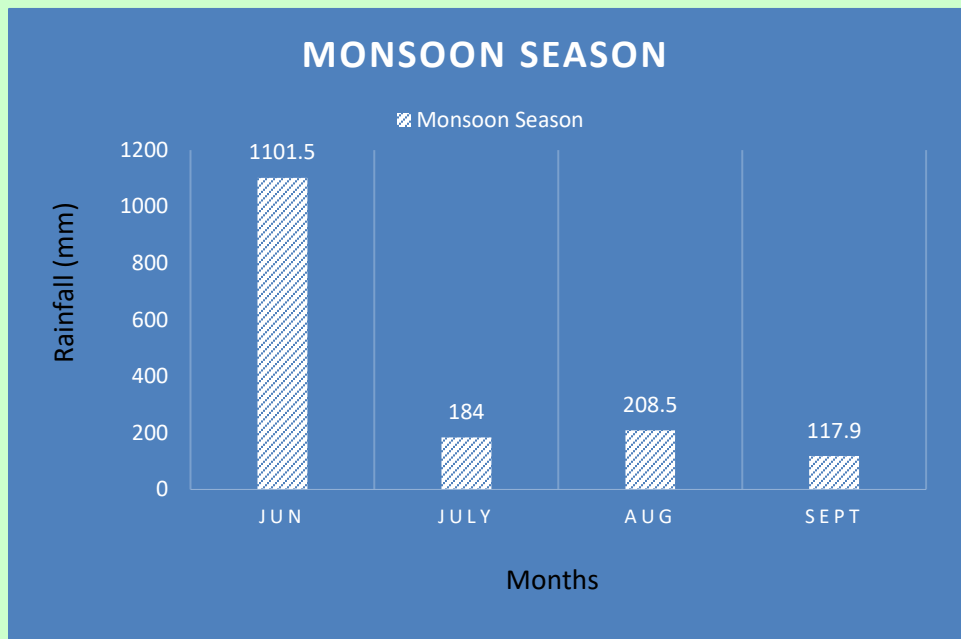


Fig.5 Monsoon Season Rainfall pattern

iii) Post-Monsoon Season

| Month | Rainfall |
|----------|----------|
| October | 426 |
| November | 3 |

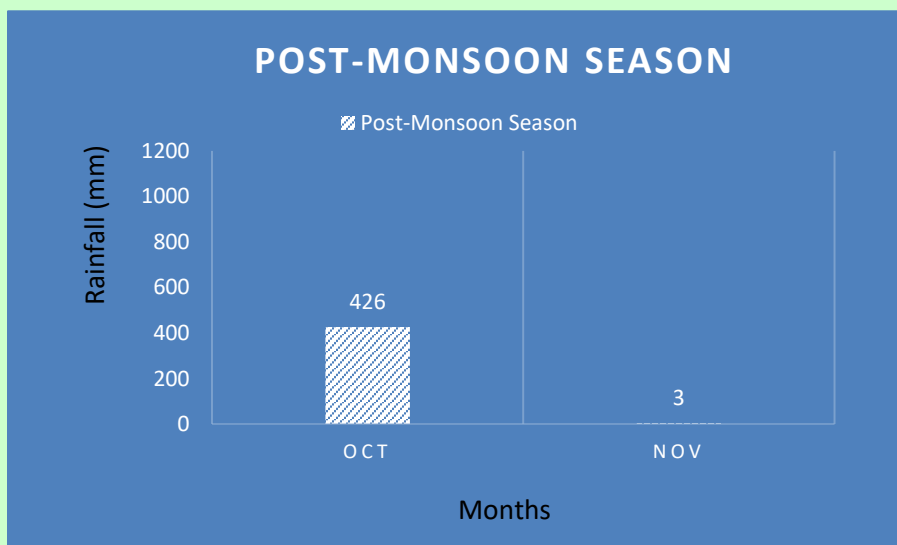


Fig.6 Post-Monsoon season Rainfall pattern

iv) Winter Season

| Month | Rainfall |
|----------|----------|
| December | 0 |
| January | 0 |
| February | 14 |

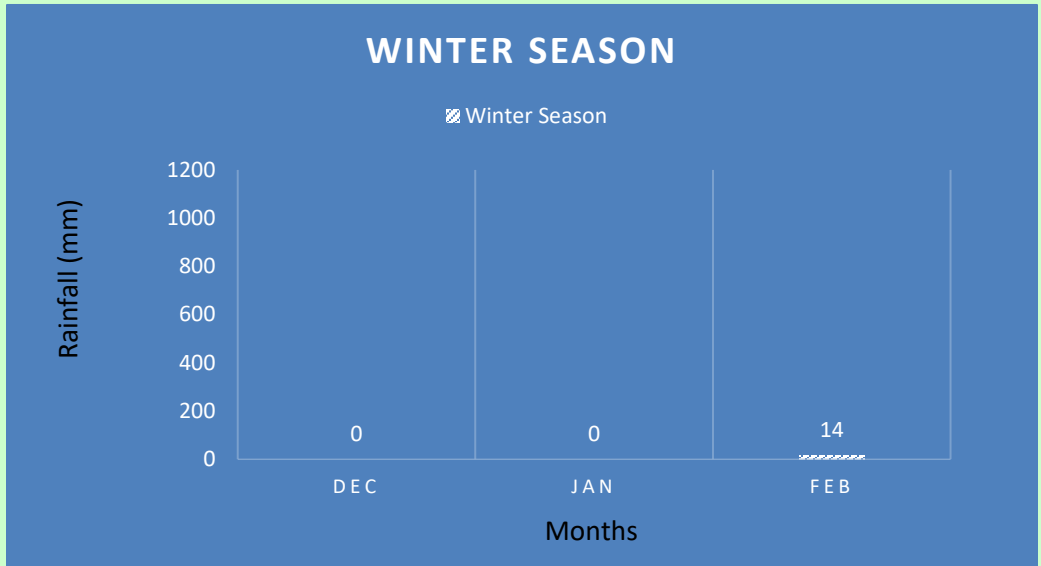


Fig.7 Winter Season Rainfall pattern

**In Season wise rainfall pattern only 1 year is considered i.e., March,2022 to Feb,2023*

- **Month-wise rainfall pattern**

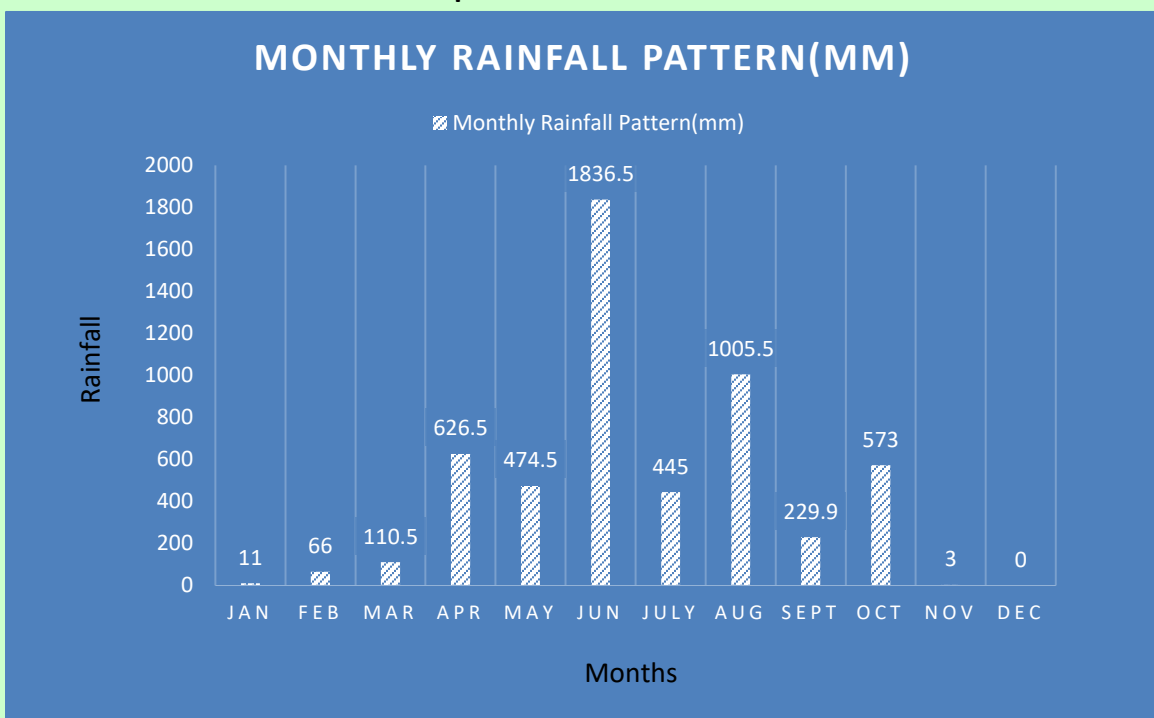


Fig.8 Month-wise Rainfall Pattern

**Years considered- 2022 and 2023*

**Weather data source- Automatic Weather Station, KVK Baksa*

1.7. Culture and education

The district is predominantly inhabited by the Bodo people hence the influence of Bodo art and culture is seen much in the district. Along with it, the culture of other caste and tribes can also be seen in the district.

Generally, two cultural trends can be seen in Baksa district. One is general and other is that of tribal people. While the General women wear Mekhela Sador and Saris, the tribal people especially Bodo women wear Dokhona. All the male people irrespective of caste and creed wear trouser while at outdoors and Gamocha when in home.

Different kinds of dances are prevalent in Baksa district. While Assamese speaking people's favourite dance is Bihu, Bodos and other tribes have divergent types of dances. Varied Bodo dances are- Bagurumba, Kherai, Mwchaglangnai, Daosa-Thwi- Lwngnai, Rwnswndri etc. Adivasi dances are- Jhumoor dance, Karam dance, Domkaich dance etc.. Nepali dances are- Sangini dance, Loknritya, Khukri dance etc.

Almost all kinds of festivals are celebrated in the district. International, National and Local- every festival is celebrated with plumb and gaiety. International festivals like Christmas, 31st Dec Night and New Years day is very popular with Christian masses in particular and non-Christian in general. National festivals like Durga Puja, Kali Puja, Diwali, Ganesh Puja, Rash Yatra, Saraswati Puja etc. are also celebrated with equal spirit and fervour. Local festivals like- Bihu, Bwisagu, Magh Bihu, Magw, Bathou Puja etc. are also observed with plumb and gaiety.

1.8. Health care Sector:

| Types of Facilities | Nos |
|----------------------------|------------|
| Civil Hospital | 1 |
| Sub Center | 157 |
| Primary Health center | 42 |
| Community health center | 8 |
| Dispensaries | 18 |

1.9. Banking and allied sectors:

Both Public and Private sector financial institutions are operating in the district. A total no of 54 branches are available in the district.

| Sl No | Name of bank | No of Branches |
|--------------|---------------------|-----------------------|
| 1 | SBI | 9 |
| 2 | CBI | 3 |
| 3 | UCO | 8 |
| 4 | AGVB | 14 |
| 5 | AXIS BANK | 1 |
| 6 | CANARA BANK | 2 |
| 7 | ICICI | 2 |
| 8 | HDFC | 2 |

| | | |
|----|---------------------|---|
| 9 | PNB | 2 |
| 10 | INDIAN BANK | 2 |
| 11 | UNION BANK OF INDIA | 1 |
| 12 | BANK OF INDIA | 1 |
| 13 | NESFB | 7 |

1.10. Local bodies & rural development: Baksa district has eight developmental blocks in total through which revolving fund has been provided to Women Self Help Group.

The details have been given in the table below-

| Sl No | Name of Block | No of Women SHG provided with Revolving fund |
|-------|---------------|--|
| 1 | Baska | 128 |
| 2 | Barama | NIL |
| 3 | Dhamdhama | 676 |
| 4 | Gobardhana | 321 |
| 5 | Goreswar | 322 |
| 6 | Jalah | 176 |
| 7 | Nagrijiuli | 234 |
| 8 | Tamulpur | 2163 |

Block wise physical achievement under MGNREGA during 2020-21-

| Sl no | Name of block | Cumulative no of house hold issued Job card | | | |
|-------|---------------|---|-------|--------|--------|
| | | SC | ST | Others | Total |
| 1 | Barama | 992 | 7149 | 5383 | 13524 |
| 2 | Baska | 1570 | 14577 | 21480 | 37627 |
| 3 | Dhamdhama | 1393 | 10498 | 9127 | 21018 |
| 4 | Gobardhana | 967 | 5653 | 26329 | 32949 |
| 5 | Goreswar | 5735 | 18571 | 18021 | 42329 |
| 6 | Jalah | 1730 | 25234 | 18551 | 45515 |
| 7 | Nagrijiuli | 4003 | 5476 | 12133 | 21612 |
| 8 | Tamulpur | 4053 | 12360 | 17899 | 34312 |
| | | 20445 | 99518 | 128923 | 248886 |

2. Agricultural Scenario of district

2.1. Total no. of farm families: In Baksa district a total of 91,599 no of farm families are there.

2.2. Estimated total area and classification of area:

| Sl No | Land used pattern | Area /No |
|-------|-----------------------------|--------------|
| 1 | Geographical Area | 2,400 Sq. Km |
| 2 | Nos. of Agril. Sub-Division | 2 Nos. |
| 3 | ADO Circle | 13 Nos. |
| 4 | Gross Cropped Area | 1,64,862 Ha |
| 5 | Net Cropped Area | 99,890 Ha |
| 6 | Fallow Area | 4,186 Ha |
| 7 | Cropping Intensity | 165.04 % |
| 8 | Irrigated Area | 37,477 Ha |
| 9 | Rainfed Area | 1,27,385 Ha |

Block wise cropping system of the district:

| Croppin g system | Block wise Area in ha | | | | | | | |
|---------------------|-----------------------|------------|---------------|----------------|----------|-------|---------------|--------------|
| | Bas ka | Bara ma | Dhamd hama | Gobard hana | Goreswar | Jalah | Nagri juli | Tamulp ur |
| Double crop | 522 | 186 | 340 | 1125 | 870 | 406 | 354 | 637 |
| Single crop | 113 38 | 6933 | 8997 | 7592 | 9735 | 17091 | 7034 | 14937 |
| Current fellow | 217 | 99 | 71 | 139 | 55 | 299 | 30 | 98 |

2.3. Area, production and productivity for food grains, non-food grains and all commodities:

i) **Area, Production, productivity of food grains:**

| Sl. No. | Name of the Crop | Area (ha) | Production (MT) | Productivity (Kg/Ha) |
|---------|------------------|-----------|-----------------|----------------------|
|---------|------------------|-----------|-----------------|----------------------|

| | | | | |
|----|---------------------------------|-------|-----------|------|
| 1. | Autumn Rice | 3382 | 11005.03 | 3254 |
| 2. | Winter Rice | 86850 | 294508.35 | 3391 |
| | Summer Rice | 3152 | 11057.22 | 3508 |
| 3. | Maize | 1015 | 3978.80 | 3920 |
| 4. | Wheat | 233 | 584.83 | 2510 |
| 5. | Other Cereals and Small Millets | 155 | 403 | 2600 |
| 6. | Lentil | 1530 | 1491.75 | 975 |
| 7. | Gram | 140 | 124.74 | 891 |
| 8. | Tur (Arahar) | 1065 | 1303.56 | 1224 |
| 9. | Rabi Pulses | 11121 | 13078.29 | 1176 |

ii) Area, Production, productivity of other than food grains:

| Sl. No. | Name of the Crop | Area (ha) | Production (MT) | Productivity (Kg/Ha) |
|---------|------------------|-----------|-----------------|----------------------|
| 1. | Linseed | 725 | 565.50 | 780 |
| 2. | Castor | 15 | 10.05 | 670 |
| 3. | Sesamum | 957 | 708.18 | 740 |
| 4. | Rape & Mustard | 10125 | 8606.25 | 850 |

iii) Area, Production, productivity of Plantation and Fiber crop:

| Sl No | Name of Crops | Area (in Hect.) | Production (in MT) | Productivity (in Kg) |
|-------|---------------|-----------------|--------------------|----------------------|
| 1 | Coconut | 2610 | 40272.30 | 15430 |
| 2 | Tea | 1720 | 37238 | 21650 |
| 3 | Arecanut | 8280 | 106315.20 | 12840 |
| 4 | Assam Lemon | 950 | 3847.50 | 4050 |
| 5 | Sugarcane | 650 | 3993 | 9220 |
| 6 | Tobacco | 15 | 6.75 | 450 |
| 7 | Banana | 1570 | 53207.30 | 33890 |
| 8 | Jute | 435 | 987.45 | 2270 |
| 9 | Cotton | 6 | 1.56 | 260 |
| 10 | Mesta | 175 | 379.57 | 2167 |

2.4. Area under high yielding variety of rice:

| Sl No | Growing Season | Area in ha |
|-------|----------------|------------|
| 1 | Winter Rice | 80766 |
| 2 | Summer Rice | 3195 |
| 3 | Autumn Rice | 3222.90 |

2.5. Area, production and average yield of some major horticultural crops including high value crops:

| Sl. No. | Name of Crops | 2021 - 22 | | | 2022 - 23 | | |
|---------|---------------|-----------------|------------------|---------------------------|-----------------|------------------|---------------------------|
| | | Area in Hectare | Production on MT | Average Yield in Kg/Hect. | Area in Hectare | Production on MT | Average Yield in Kg/Hect. |
| 1 | 2 | 3 | 4 | 5 | 6 | 7 | 8 |
| 1 | Chillies | 820.00 | 2935.60 | 3580.00 | 840.00 | 5552.40 | 6610.00 |
| 2 | Turmeric | 875.00 | 24421.20 | 27910.00 | 865.00 | 24557.35 | 28390.00 |
| 3 | Onion | 202.00 | 2931.22 | 14511.00 | 180.00 | 2565.00 | 14250.00 |
| 4 | Ginger | 681.00 | 11721.37 | 17212.00 | 657.00 | 10847.07 | 16510.00 |
| 5 | Coriander | 1513.00 | 5522.45 | 3650.00 | 1410.00 | 5428.50 | 3850.00 |
| 6 | Garlic | 735.00 | 3976.35 | 5410.00 | 780.00 | 4715.10 | 6045.00 |
| 7 | Black pepper | 112.00 | 199.36 | 1780.00 | 150.00 | 273.00 | 1820.00 |
| 8 | Other Spices | 180.00 | 655.20 | 3640.00 | 150.00 | 675.00 | 4500.00 |
| 9 | Total Spices | 5118.00 | 52362.75 | | 5032.00 | 54613.27 | |

| | | | | | | | |
|-----------|--------------------------|----------|-----------|----------|----------|-----------|----------|
| 10 | Kharif Vegetables | 5910.00 | 108153.00 | 18300.00 | 6300.00 | 88200.00 | 14000.00 |
| 11 | Rabi Vegetables | 7882.00 | 165445.30 | 22412.00 | 7610.00 | 171986.00 | 22600.00 |
| 12 | Total Vegetables | 13792.00 | 273598.30 | | 13910.00 | 260186.00 | |

2.6. Fertilizer consumption including season-wise consumption

| Season/ Monty | 2021-22 | | | | 2022-23 | | | |
|----------------------|--------------|-----------------|----------------------|-------------------|--------------|-----------------|----------------------|-------------------|
| | Nitrogen (N) | Phosphorous (P) | Murate of Potash (K) | Total (N + P + K) | Nitrogen (N) | Phosphorous (P) | Murate of Potash (K) | Total (N + P + K) |
| 1 | 2 | 3 | 4 | 5 | 6 | 7 | 8 | 9 |
| KHARIF SEASON | | | | | | | | |
| April | 55.10 | 59.70 | 25.20 | 140.00 | 60.70 | 67.50 | 25.50 | 153.70 |
| May | 75.40 | 92.30 | 30.90 | 198.60 | 68.50 | 73.90 | 27.10 | 169.50 |
| June | 140.50 | 150.20 | 32.50 | 323.20 | 142.20 | 165.70 | 45.00 | 352.90 |
| July | 152.90 | 173.10 | 37.30 | 363.30 | 150.40 | 172.30 | 49.80 | 372.50 |
| August | 120.50 | 95.30 | 40.70 | 256.50 | 95.00 | 120.00 | 42.20 | 257.20 |
| September | 80.60 | 92.20 | 38.40 | 211.20 | 75.00 | 80.00 | 45.90 | 200.90 |

| | | | | | | | | |
|---------------------------|---------------|--------------------|---------------|----------------|--------------------|---------------------|---------------|---------------------|
| KHARIF TOTAL | 625.00 | 662.8 0 | 205.00 | 1492.80 | 591.8 0 | 679.4 0 | 235.50 | 1506. 70 |
| <u>RABI SEASON</u> | | | | | | | | |
| October | 60.80 | 82.80 | 25.60 | 169.20 | 62.10 | 90.50 | 22.80 | 175.4 0 |
| November | 49.50 | 87.10 | 27.40 | 164.00 | 58.20 | 88.90 | 24.40 | 171.5 0 |
| December | 21.40 | 45.00 | 29.60 | 96.00 | 30.70 | 55.00 | 20.40 | 106.1 0 |
| January | 18.30 | 22.30 | 20.50 | 61.10 | 15.00 | 20.00 | 12.50 | 47.50 |
| February | 17.90 | 29.50 | 22.30 | 69.70 | 16.80 | 23.50 | 14.70 | 55.00 |
| March | 41.60 | 44.20 | 19.80 | 105.60 | 35.40 | 55.20 | 16.20 | 106.8 0 |
| RABI TOTAL | 209.50 | 310.9 0 | 145.20 | 665.60 | 218.2 0 | 333.1 0 | 111.00 | 662.3 0 |
| GRAND TOTAL | 834.50 | 973.7 0 | 350.20 | 2158.40 | 810.0 0 | 1012. 50 | 346.50 | 2169. 00 |

2.7. Mechanized devices applied in agriculture :

| Sl No | Name of Machinery |
|--------------|---------------------------------|
| 1 | Tractor |
| 2 | Mini Tractor |
| 3 | Trailer |
| 4 | Power tiller |
| 5 | Rotavator |
| 6 | Cultivator |
| 7 | Paddy Weeder |
| 8 | Power /Manual operated Sprayer |
| 9 | Tractor operated paddy thresher |
| 10 | Paddy reaper cum binder |
| 11 | SPV (Solar) with Pump set |

| | |
|----|-------------------------|
| 12 | Mustard processing unit |
| 13 | Sprinkler |

2.8. Total and Season-wise beneficiary under Prime Minister Fasal Bima Yojana in the district for the year

| TARGET (Nos.) | LOANEE APPLICATION (Nos.) | NON- LOANEE APPLICATION (Nos.) | TOTAL (Nos.) | ACHIEVEMENT (%) |
|---------------|---------------------------|--------------------------------|--------------|-----------------|
| 10,000 | 179 | 4881 | 5060 | 50.6 |

2.9. KCC status

Bank Wise progress under KCC

| Sector | Sl No | Name of Bank | Total no of KCC |
|--------------------|-------|--------------|-----------------|
| Public Sector | 1 | BOI | 109 |
| | 2 | CAN | 326 |
| | 3 | CBI | 1803 |
| | 4 | IND | 1466 |
| | 5 | PNB | 387 |
| | 6 | SBI | 2015 |
| | 7 | UCO | 1605 |
| | 8 | UNI | 270 |
| Public Total | | 8 | 7981 |
| Private Sector | 9 | AXIS | 8 |
| | 10 | BAND | 0 |
| | 11 | HDFC | 1587 |
| | 12 | ICICI | 78 |
| Private Total | | 4 | 1673 |
| Grand Total | | 12 | 9654 |

2.10. Irrigation and water resources

- Total & category-wise irrigation potential created through govt. irrigation schemes (2019-20)

| Sl No | Item | Area in ha |
|-------|-----------------------------|----------------|
| 1 | Major and Medium Irrigation | |
| | i) Surface Flow | 33356.0 |
| | ii) Surface lift | - |
| | iii) Deep tube well | - |
| | iv) Shallow tube well | - |
| | Total | 33356.0 |
| 2 | Minor Irrigation | |
| | i) Surface Flow | 43471.0 |
| | ii) Surface lift | 3850.0 |
| | iii) Deep tube well | 650.0 |
| | iv) Shallow tube well | 0 |
| | Total | 47971.0 |

(* Source: district statistical Handook, Baksa,2021)

- Information on area actually utilised by major/ medium projects & minor irrigation schemes.

| Sl No | Item | Area in ha |
|-------|-------------------|--------------|
| 1 | Surface Lift | 13 |
| 2 | Surface Flow | 22318 |
| 3 | Ground water unit | 15 |
| | Total | 22346 |
| 4 | Canals | 22331 |
| 5 | Tanks | - |
| 6 | Tube well | 15 |
| | Total | 22346 |

(* Source: district statistical Handook, Baksa,2021)

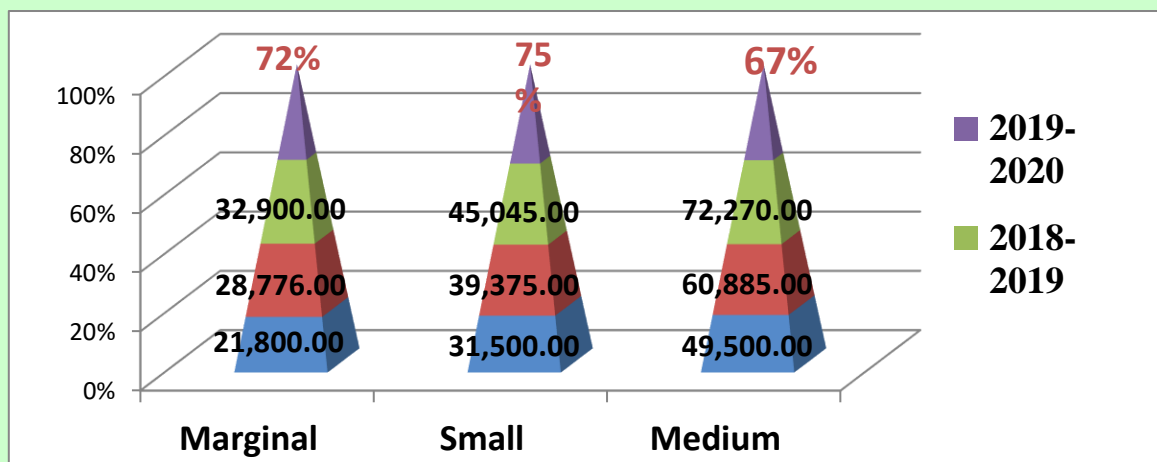
- District-wise net area irrigated in the district.
 - Net Irrigated area in Baksa district is 21479 ha.

- No. of Government/ private seed production farm: NIL
- CHCs, FPO/FPC/SHGs available in the district and its modus operandi.
 - 18 Nos. of FPCs are there in the district.
- Details of adopted villages (DFI/ Bee Village/ Duck village etc.)
 - Details of adopted village for Doubling Farmer's Income (DFI)

| Particulars | | Details |
|------------------------------|-------------|-------------------------------|
| Name | | Bunbari |
| GEO position | | 26.620695' N 91.364292'E |
| Farm families and population | | |
| Farm Category | Farm Family | Population |
| Marginal | 45 | 223 |
| Small | 20 | 106 |
| Medium | 10 | 46 |
| Total | 75 | 375 |

• **Increase in farmers' income:**

| Farm Category | No. of farm family | Total Farm Income at base year | Total Farm Income at assessment | Increase in farm income over baseline data | Per cent increase over baseline |
|---------------|--------------------|--------------------------------|---------------------------------|--|---------------------------------|
| Marginal | 45 | 21,800.00 | 40,296.00 | 18,496.00 | 84.84 |
| Small | 20 | 31,500.00 | 58,500.00 | 27,000.00 | 85.71 |
| Medium | 10 | 49500.00 | 91,265.00 | 41765.00 | 84.37 |
| Total | | | | | 84.97 |



- No. of Regulated markets in the district
 - There is no regulated market in the district.
- No. of Fertilizer/ Insecticide/ Seed (Agricultural Input Dealer) shops in the district
 - 149 Nos.

2.11. Livestock and Veterinary

(i) Livestock (Total population, production and productivity, breed):

- Total Livestock Population As Per 20th Livestock Census, 2019

| Sl No. | Rural /Urban | Population | | | | |
|-------------|--------------|------------|---------|-------|--------|-------|
| | | Cattle | Buffalo | Sheep | Goat | Pig |
| 1 | Rural | 360139 | 813 | 5208 | 179157 | 81797 |
| 2 | Urban | 3967 | 0 | 0 | 821 | 75 |
| Grand Total | | 364106 | 813 | 5208 | 179978 | 81872 |

- Livestock population of Baksa district in the year 2019 (As per 20th Livestock census)

| SL No. | Livestock & Poultry | Sub-Division | | | Total |
|--------|---------------------|--------------|-----------|---------|--------|
| | | Tamulpur | Mushalpur | Salbari | |
| 1 | Cattle | 166972 | 114672 | 82462 | 364106 |
| 2 | Buffalo | 305 | 112 | 396 | 813 |

| | | | | | |
|---|----------------|-------|-------|-------|--------|
| 3 | Sheep | 1792 | 557 | 2859 | 5208 |
| 4 | Goat | 81546 | 65384 | 33048 | 179978 |
| 5 | Horse & Ponies | Nil | Nil | Nil | Nil |
| 6 | Pigs | 23442 | 42781 | 15649 | 81872 |

- Performance of various genetic group of cow in the Baksa district**

| Economic traits | Lakhimi | Jersey X Local | Holstein Friesian X Local | Sahiwal X Local |
|---|---------|----------------|---------------------------|-----------------|
| Average age at sexual maturity (Months) | 24-26 | 18-20 | 18-22 | 22-24 |
| Average age at first calf (Months) | 34-36 | 30-32 | 30-32 | 32-33 |
| Average daily milk yield (Litre) | 1.0-1.5 | 4.0-7.0 | 5.5-9.0 | 2.5-4.0 |
| Average Peak Yield (Litre) | 1.75 | 7.5 | 9.5 | 3.5 |
| Average Days to attain peak yield | 45 | 35 | 40 | 35 |
| Average annual milk yield | 350-350 | 1200-2000 | 1500-2600 | 550-700 |
| Average lactation length (days) | 240-260 | 280-300 | 280-300 | 260-280 |
| Service period (Days) | 60-90 | 55-65 | 55-70 | 70-90 |
| Intercalving period (Months) | 13-14 | 12-14 | 12-15 | 13-14 |

- Performance of buffalo in the Baksa district**

| Economic traits | Mean |
|---|-------|
| Average age at sexual maturity (Months) | 30-32 |
| Average age at first calf (Months) | 40-42 |
| Average daily milk yield (Litre) | 2.5-4 |
| Average Peak Yield (Litre) | 4.5 |
| Average Days to attain peak yield | 55-60 |
| Average lactation length (days) | 280 |
| Service period (Days) | 60-90 |

| | |
|------------------------------|---------|
| Intercalving period (Months) | 17-18 |
| Gestation period (days) | 310-315 |

- Performance of different genetic groups of goat in the Baksa district**

| Economic traits | Assam Hill goat | Crossbred |
|---|-----------------|-----------|
| Average age at sexual maturity (Months) | 9-10 | 8-10 |
| Average age at first kidding (Months) | 15-17 | 14-16 |
| Average daily milk yield (Litre) | 0.250 | 0.500 |
| Average lactation length (days) | 120-130 | 130-145 |
| Service period (Days) | 45-60 | 60-70 |
| Inter kidding period (Months) | 8 | 9-10 |

- Performance of different genetic groups of pig in the Baksa district**

| Economic traits | Ghoongroo | Hampshire crossbred | Large White Yorkshire |
|--|-------------|---------------------|-----------------------|
| Average age at sexual maturity (Months) | 8 -9 | 7-8 | 7-8 |
| Average age at first farrowing (Months) | 13-14 | 12-14 | 12-13 |
| Average litter size at birth (Number) | 10-12 | 8-12 | 8-12 |
| Average litter weight at birth (Kg) | 8-10 | 8-10 | 8-10 |
| Average litter size at weaning (Number) | 8-10 | 7-8 | 7-8 |
| Average litter weight at weaning (Kg) | 75-80 | 65-70 | 60-70 |
| Gestation period (Days) | 113-115 | 113-115 | 114-115 |
| Farrowing interval (days) | 210 | 205 | 195 |
| Average body weight at birth (Kg) | 1.00 | 1.20 | 1.20 |
| Average body weight at 2 months (Kg) | 7.00-9.00 | 8.00-10.00 | 8.00-10.00 |
| Average body weight at 4 th months (Kg) | 32.00-35.00 | 35.00-38.00 | 35.00-40.00 |
| Average body weight at 6 months (Kg) | 45.00-50.00 | 50.00-60.00 | 52.00-60.00 |

(ii) Poultry (Total population, production and productivity, breed)

- Poultry population of Baksa district in the year 2019 (As per 20th Livestock census)

| Sl. No. | Livestock & Poultry | Sub-Division | | | Total |
|---------|---------------------|--------------|-----------|---------|--------|
| | | Tamulpur | Mushalpur | Salbari | |
| 1 | Fowls | 343215 | 264972 | 171271 | 779458 |
| 2 | Ducks | 81578 | 85132 | 27405 | 194115 |

- Performance of different genetic groups of Hen and Duck in the Baksa district

| Economic traits | Hen | | Duck | |
|--------------------------------------|-----------|-----------|-----------|-----------|
| | Local | Improved | Pati duck | Crossbred |
| Average age at first egg (days) | 185-190 | 175-180 | 185-190 | 180-190 |
| Average annual egg production (Nos) | 60-65 | 120-145 | 70-80 | 140-160 |
| Average Egg weight (g) | 45-48 | 48-52 | 55-60 | 55-60 |
| Average Body weight at 1 months (Kg) | 0.25-0.30 | 0.35-0.40 | 0.30-0.35 | 0.35-0.40 |
| Average Body weight at 3 months (Kg) | 0.75-0.80 | 0.85-1.10 | 0.70-0.75 | 0.65-0.70 |
| Average body weight at 6 months (Kg) | 1.25-1.5 | 1.75-2.55 | 1.40-1.60 | 1.20-1.50 |

(iii) Production of milk, egg and meat:

- Milk Production in the Baksa district in the year 2021-22 : 6082862 Litres
- Meat Production in the Baksa district in the year 2021-22 : 11072144 Kg
- Egg Production in the Baksa district in the year 2021-22 : 5925784 nos

(iv) Veterinary facilities in the district

- Sub-Division Wise Veterinary Facilities in the Baksa:

| SL No. | Provided Facilities | Sub-Division | | | District Total |
|--------|---|--------------|-----------|---------|----------------|
| | | Tamulpur | Mushalpur | Salbari | |
| 1 | Hospitals | Nil | Nil | Nil | Nil |
| 2 | Dispensaries | 6 | 5 | 2 | 13 |
| 3 | Sub-Centre/ First Aid Centre | 13 | 16 | 9 | 38 |
| 4 | Block Vety. Dispensary | Nil | 1 | Nil | 1 |
| 5 | Key Village Centre | Nil | Nil | Nil | Nil |
| 6 | Regional Artificial Insemination (RAIC) | Nil | Nil | Nil | Nil |
| 7 | Govt. RP Check Post | 1 | Nil | Nil | 1 |
| 8 | BCPP Check Post | Nil | Nil | Nil | Nil |
| | Total | 20 | 22 | 11 | 53 |

- Dispensaries/ Sub- Centres Under Baksa District:

| SI No | Name of the Dispensary |
|-------|---|
| 1 | State Veterinary Dispensary, Saudarvitha |
| 2 | State Veterinary Dispensary, Lakhibazar |
| 3 | Block Veterinary Dispensary, Jalah |
| 4 | State Veterinary Dispensary, Mushalpur |
| 5 | State Veterinary Dispensary, Barama |
| 6 | State Veterinary Dispensary, Tamulpur |
| 7 | Block Veterinary Dispensary, Tamulpur |
| 8 | State Veterinary Dispensary, Pakribari |
| 9 | Rinderpest Quarantine Station, Kumarikata |
| 10 | State Veterinary Dispensary, Nagrijuli |
| 11 | State Veterinary Dispensary, Gurmow |
| 12 | State Veterinary Dispensary, Goreswar |
| 13 | State Veterinary Dispensary, Subankhata |
| 14 | State Veterinary Dispensary, Barimakha |
| 15 | State Veterinary Dispensary, Naokata |

- Name of the Vety. Sub Centre / AI Centre under Baksa District:

| Sl No. | Name of the Sub- Centre/ AI Centre | Name of the Dispensary |
|---------------|---|--|
| 1 | Rabanguri Vety. Sub Centre | Under State Veterinary Dispensary, Lakhibazar |
| 2 | Golagaon | Under State Veterinary Dispensary, Lakhibazar |
| 3 | Kaklabari | Under State Veterinary Dispensary, Lakhibazar |
| 4 | Nikashi | Under State Veterinary Dispensary, Mushalpur |
| 5 | Thomna | Under State Veterinary Dispensary, Mushalpur |
| 6 | Pamuapathar | Under State Veterinary Dispensary, Mushalpur |
| 7 | Sarumanikpur | Under State Veterinary Dispensary, Jalah |
| 8 | Silbari | Under State Veterinary Dispensary, Jalah |
| 9 | Arkora | Under State Veterinary Dispensary, Jalah |
| 10 | Polokata | Under State Veterinary Dispensary, Barimakha |
| 11 | Baganpara | Under State Veterinary Dispensary, Barimakha |
| 12 | Gerua | Under State Veterinary Dispensary, Barimakha |
| 13 | Jopadong | Under State Veterinary Dispensary, Barimakha |
| 14 | Digheli | Under State Veterinary Dispensary, Barama |
| 15 | Garmara | Under State Veterinary Dispensary, Barama |
| 16 | Murmela | Under State Veterinary Dispensary, Barama |
| 17 | Darkuchi AI Centre | Under State Veterinary Dispensary, Tamulpur |
| 18 | Kalbari AI Centre | Under State Veterinary Dispensary, Tamulpur |
| 19 | Dongpar FAC | Under State Veterinary Dispensary, Tamulpur |
| 20 | Maharipara FAC | Under State Veterinary Dispensary, Goreswar |
| 21 | Suagpur | Under State Veterinary Dispensary, Naokata |
| 22 | Dolkuchi | Under State Veterinary Dispensary, Gurmow |
| 23 | Niz Kaurbaha | Under State Veterinary Dispensary, Gurmow |
| 24 | Khairani FAC | Under State Veterinary Dispensary, Pakribari |
| 25 | Gandhibari | Under State Veterinary Dispensary, Nagrijuli |
| 26 | Rural AH Centre, Nagrijuli | Under State Veterinary Dispensary, Nagrijuli |
| 27 | Kahitema | Under State Veterinary Dispensary, Saudarvitha |
| 28 | Odulguri | Under State Veterinary Dispensary, Saudarvitha |
| 29 | Barengabari | Under State Veterinary Dispensary, Saudarvitha |
| 30 | Darangamela | Under Rinderpest Quarantine Station, Kumarikata |
| 31 | Uttarkuchi | Under State Veterinary Dispensary, Subankhata |

2.12. Fishery

- i. Number and area under fisheries- 5561.27 Ha and 31864 Nos
- ii. Statistics of fisheries on inland water bodies:

| Sl No | Type of inland water body | No | Area |
|--------------|--|--------------|----------------|
| 1 | Tributaries | 14 | 1469.0 |
| 2 | Beel | 6 | 340.0 |
| 3 | Ponds and tanks | 31724 | 3157.23 |
| 4 | Forest/Ox-bow lakes | 19 | 121 |
| 5 | Derelict water body | 51 | 447 |
| 6 | Paddy cum Fish culture | 20 | 15 |
| 7 | Others (Captured from paddy field/canal/Jaan/Kur etc | 30 | 10.04 |
| Total | | 31864 | 5561.27 |

- iii. Fish production, fish imported and registered fish markets – Fish production was 9,677.76 MT, with 6 wholesale markets, and fish imports amounted to 78.60 MT.
- iv. Number of hatcheries and fish seed production – 9 Nos and 23.95 Million
- v. Number of ornamental fish production units and commercial dealers - Nil
- vi. District-wise per capita requirement of fish and availability of fish- Availability- 10.24 kg/Capita and Requirement- 11.0 kg/Capita

2.13. Forests

- **Forest division wise area under reserved forests & encroachment**

| Sl No | Division | Forest Area(ha) | Encroached forest area(ha) | No of Encroachers in Forest areas (household) |
|-------|--------------|-----------------|----------------------------|---|
| 1 | Darranga RF | 4637.102 | 3845.00 | 2262 |
| 2 | Sukanjali RF | 1315.000 | 225.00 | 112 |
| 3 | Batabari RF | 2162.599 | 427.00 | 442 |

| | | | | |
|---|------------------|----------|--------|-----|
| 4 | Subankhata RF | 2337.420 | 343.00 | 378 |
| 5 | Marapagladiya RF | 1123.000 | 800.00 | 822 |
| 6 | Daodhara RF | 1748.209 | 46.00 | 126 |

* Source: district statistical Handook, Baksa,2021

- Out turn of timber, fuel-wood and minor forest products**

| Sl no | Item | Unit | Length |
|-------|-------------------|----------------|-----------|
| 1 | Industrial Timber | m ³ | Nil |
| 2 | Fuel Wood | m ³ | Nil |
| 3 | Sand | m ³ | 116300.68 |
| 4 | Gravel/Stone | m ³ | 196032.47 |
| 5 | Silt/ Clay | m ³ | 30875.00 |
| 6 | others | m ³ | Nil |

* Source: district statistical Handook, Baksa,2021

- Number of tourists visited different national parks :**

The only National Park i.e. Manas national park is situated at Indo Bhutan International Border. The National Park covers two districts namely Baksa and Chirang. In the year 2020-21 total nos of Visitors visited the park was 55279 out of which 7 were foreigners and 55272 were Indians

- National parks and wildlife sanctuaries in the district :**

The only National Park Manas covers an area of 500 sq km of the district.

- Census of wildlife in the district.**

| Name of Species | 2018-19 | 2019-20 | 2020-21 | 2021-22 | 2022-23 |
|-----------------|---------|---------|---------|---------|---------|
| Rhino | 34 | 39 | 44 | 49 | 50 |
| Tiger | 30 | 30 | 30 | 52 | 57 |
| Elephant | - | - | - | 2613 | - |
| Swamp Deer | 74 | 83 | - | 121 | - |

| | | | | | |
|---------------------|------------|------------|---|---|---|
| Wild Buffalo | 502 | - | - | - | - |
| Indian Gaur | - | 706 | - | - | - |

- **Number of Tourist visited under Manas National Park and Tiger Reserve**

| Sl No | Tourist | Nos |
|--------------|----------------|------------|
| 1 | Indian | 53158 |
| 2 | Foreigner | 808 |
| | Total | 53966 |

- **Area under forest in Baksa**

| Sl No | Particulars | Area(ha) |
|--------------|--------------------|-----------------|
| 1 | Darranga R.F. | 4637.102 |
| 2 | Sukanjali R.F. | 1315.000 |
| 3 | Batabari R.F. | 2162.599 |
| 4 | Subankhata R.F. | 2337.420 |
| 5 | Morapgladiya R.F. | 1123.000 |
| 6 | Daodhara R.F. | 1748.209 |

2.14. Sericulture

- **Area under food tree plantation both government & private sector for production of cocoon**

| Sl No | Item | Sub Division | | | Total |
|--------------|--|---------------------|------------------|----------------|--------------|
| | | Tamulpur | Mushalpur | Salbari | |
| 1 | No of Sericulture villages (Private sector) | 149 | 168 | 91 | 408 |
| 2 | Eri | | | | |
| | i) No of farm centre (Govt.) | 3 | 6 | 3 | 12 |
| | ii) Area under food plant Govt. sector (in ha) | 6.4 | 15.14 | 16.20 | 37.74 |
| | iii) Area under food plant private | 147.69 | 176.16 | 98.20 | 422.05 |

| | | | | | |
|---|---|--------|-------|-------|--------|
| | sector (in ha) | | | | |
| | iv) Total Area | 154.09 | 191.3 | 114.4 | 459.79 |
| 3 | Muga | | | | |
| | i) No of farm centre (Govt.) | 0 | 2 | 1 | 3 |
| | ii) Area under food plant Govt. sector (in ha) | 3.5 | 28.0 | 19.0 | 50.5 |
| | iii) Area under food plant private sector (in ha) | Nil | Nil | Nil | Nil |
| | iv) Total Area | 3.5 | 28.0 | 19.0 | 50.5 |
| 4 | Mulberry | | | | |
| | i) No of farm centre (Govt.) | 0 | 3 | 0 | 3 |
| | ii) Area under food plant Govt. sector (in ha) | 0 | 7.0 | 0 | 7.0 |
| | iii) Area under food plant private sector (in ha) | 113.3 | 8.8 | 0 | 122.1 |
| | iv) Total Area | 113.3 | 15.8 | 0 | 129.1 |

(*Source: District statistical handbook, Baksa.)

- **No. of sericulture villages & families engaged in sericulture in the district**

| Sl No | Items | Sub- Division | | | Total |
|--------------------|---------------------------|-----------------|------------------|----------------|-------|
| | | Tamulpur | Mushalpur | Salbari | |
| 1 | No of Sericulture village | 149 | 168 | 91 | 408 |
| No of Seri Farmers | | | | | |
| 2 | Eri | | | | |
| | i) SC | 360 | 427 | 239 | 1026 |
| | ii) ST | 2897 | 3456 | 1928 | 8281 |
| | iii) Others | 530 | 634 | 351 | 1515 |
| | iv) Total | 3787 | 4517 | 2518 | 10822 |
| 3 | Muga | | | | |
| | i) SC | 13 | 14 | 10 | 37 |
| | ii) ST | 208 | 214 | 164 | 586 |

| | | | | | |
|---|-------------|-----|-----|-----|-----|
| | iii) Others | 22 | 21 | 16 | 59 |
| | iv) Total | 243 | 249 | 190 | 682 |
| 4 | Mulberry | | | | |
| | i) SC | 54 | 0 | 0 | 54 |
| | ii) ST | 304 | 25 | 0 | 329 |
| | iii) Others | 95 | 10 | 0 | 105 |
| | iv) Total | 453 | 35 | 0 | 488 |

(* Source: district statistical Handook, Baksa,2021)

- Production of cocoon & raw silk in the district**

| Sl No | Items | Sub- Division | | | Total |
|-------|--------------------------------------|---------------|-----------|---------|---------|
| | | Tamulpur | Mushalpur | Salbari | |
| 1 | Production of Cocoons | | | | |
| | i) Eri Cocoons (In ‘000’ kg) | 156.740 | 131.409 | 87.346 | 375.495 |
| | ii) Muga Cocoons (In Lakh Nos.) | 121.500 | 49.800 | 95.000 | 266.300 |
| | iii) Mulberry Cocoons (In ‘000’ kg) | 39.184 | 2.100 | 0 | 41.284 |
| 2 | Production of Yarn/Raw Silk | | | | |
| | i) Eri Spun Yarn (In ‘000’ kg) | 125.392 | 105.127 | 69.87 | 300.935 |
| | ii) Muga Raw Silk (In ‘000’ kg) | 2.430 | 2.490 | 1.900 | 6.820 |
| | iii) Mulberry Raw Silk (In ‘000’ kg) | 3.918 | 0.201 | 0 | 4.119 |

(* Source: district statistical Handook, Baksa,2021)

- No. of sericulture farm in the district (Government/ private)**

| Sl No | No. of sericulture farm | Sub- Division | | | Total |
|-------|-------------------------|---------------|-----------|---------|-------|
| | | Tamulpur | Mushalpur | Salbari | |
| 1 | Eri | | | | |
| | Govt. | 3 | 6 | 3 | 12 |
| | Private | 0 | 0 | 0 | 0 |
| 2 | Muga | | | | |
| | Govt. | 0 | 2 | 1 | 3 |

| | | | | | |
|----------|--------------|----------|-----------|----------|-----------|
| | Private | 0 | 0 | 0 | 0 |
| 3 | Mulberry | | | | |
| | Govt. | 0 | 3 | 0 | 3 |
| | Private | 0 | 0 | 0 | 0 |
| | Total | 3 | 11 | 4 | 18 |

(* Source: district statistical Handook, Baksa,2021)

2.15. Plantation Crop

- Small tea growers registered with tea board of India: No small tea growers registered under Tea board of India
- Area, production and average yield of tea as per plantation district

| SI No | Name of garden | Area(ha) | Production (000 kg) | Avg. Yield(kg) |
|-------|----------------|----------|---------------------|----------------|
| 1 | Fatemabad T.E. | 356.55 | 635998 | 1783 |
| 2 | Doomni T.E. | 770.24 | 1358005 | 1763 |
| 3 | Nagrijuli T.E. | 604.62 | 1139939 | 1885 |
| 4 | Menoka T.E. | 320.64 | 575031 | 1793 |

- Area of big tea growers in the district, 2021-22: The total area of Big tea growers in the district is 2052.05 ha

2.16. Allied sector

- Mushroom (Nos. of growers, production, productivity, varietal status)

| Nos. of growers | Production (MT) | Productivity (Kg/Cylinder) | Variety |
|-----------------|-----------------|----------------------------|---------|
| 150 | 60 | 4 | Oyester |

- Vermicompost (Nos. of growers, production, productivity)

| Nos. of growers | Production (MT) | Productivity (Qtls/Farm) |
|-----------------|-----------------|--------------------------|
| 62 | 62 | 10 |

- Beekeeping (Nos. of growers, production, productivity, varietal status)

| Nos. of growers | Production (MT) | Productivity (Kgs/Box) | Variety |
|-----------------|-----------------|------------------------|---------|
| 960 | 96 | 10 | Cerena |

3. Constraint and prospect of development of Agricultural sector in the district

Prospects

Domestic and International trade: The district of Baksa which falls under the lower Brahmaputra valley zone also shares an international border with Bhutan. The district, dominated mainly by tribal population has an agro based economy with a cultivable area of around 51% of total geographical area. The connectivity of the district is also an advantageous factor which is just around 100 kms from the state capital. Moreover, the historical trade connectivity with Bhutan is an another favourable element in agricultural trade. The inter state boundary between Assam and West Bengal is around 160 km which is a gateway to the mainland India can facilitate the national domestic trade of agricultural produce. This transit facility also can be helpful in outsourcing crops and machineries from mainland India which can boost the production in the district.

Crop diversification: With a cropping intensity of more than 165%, the district prospers in the agriculture sector due to favourable land types and diversified climatic and geographical conditions. The wide range of geographical conditions with variations in altitude increases the diversity of agriculture crops. The northern part of the district with high altitude along the Bhutan foothills produces some best quality arecanut. The southern part of the district which is relatively plain and abundant in upland area excels in cereal and oilseed production. The western part of the district under the Salbari sub-division is the popular zone for Assam lemon cultivation which had catered different domestic as well as international markets. The district also boasts for its abundance in medicinal crops. The traditional cuisines of the Bodo community is dominated by different lesser known plants which are said to have

important medicinal properties. During recent years, the district witnessed the introduction of many new crops and ventures like Dragon fruit, strawberry, millet, mushroom which had added to its diversity. The successful introductions was possible only due the positive attitude of the farmers towards new technologies. Animal husbandry is also a potential sector in the district which has been assimilated with the cropping system creating a sustainable farming system. These diversities can be utilised to target quality production through identification of more specified areas with crop specific and site specific scientific intervention.

Quality produce: There are some pockets in the district specially in the northern part which has not been touched by modern agricultural technologies and where the traditional system still prevails. There is a great scope for formalising these traditional systems into certified organic productions. Moreover, the rate of chemical application in the district is quite low which can be further streamlined to Good Agricultural Practices (GAP) through proper interventions.

Agro based industry through value addition: Value addition is not a novel feature among the inhabitants of the district. From preparation of turmeric powder and mustard oil to supari preparation and dried vegetables, the value addition is a household practice. So, there is a great scope for converting or improving these home consumed produces to market driven products through skill training and converting these individual units into a agro-based industry through aggregation.

Constraints:

Bio hazard: One of the serious bio hazard in the district is the elephant conflict. It has hampered and restricted agricultural production in many areas of the district.

Irrigation: The part of the district near the Bhutan foothills becomes dry during the Rabi period which requires heavy irrigation. Although the traditional ‘dong’ system of irrigation relieves the agriculturists to certain extent, this facility is not available uniformly and moreover, it is completely nature dependent.

Availability: Apart from quality planting material, the availability of the modern tools for agriculture, chemicals is also a big barrier in scientific crop production. For

example, foot sprayer is an important tool in arecanut plantations for application of chemicals. However, it is not readily available in the local market.

4. Institutional support for Agricultural Development of the District

4.1. Index of industrial production

- i. Month-wise production of major minerals in the district. Annual survey of industries (summary results) in the district. : Not Available.
- ii. Industrial estates & other infrastructure in the district

| Sl No | Name and address of the industrial Infrastructure IE/IA/CE etc. | Land area |
|-------|---|-------------------|
| 1 | Industrial Estates, Bennibari, P.O. Howly, Baksa | 80B |
| 2 | Industrial Estates, Belkhuti, P.O. Kumarikata, Tamulpur | 130B(Under AIIDC) |
| 3 | Industrial Area, Dhepargaon, P.O. Dhepargaon, Tamulpur | 15B |
| 4 | Commercial Estate, Tamulpur, P.O. Tamulpur, Tamulpur | 5B |
| 5 | Commercial Estate, Baganpara, P.O. Baganpara, Baksa | 2B-2K |
| 6 | Commercial Estate, Simla Bazar, P.O. Simla, Baksa | 4B-3K-1L |

- iii. District-wise number of registered MSME units in the district:
Total nos. of MSME units registered under Udyam portal till 30.06.2023 in Baksa District is 5796 nos.
- iv. Growth centre, industrial growth centre, plastic park, bamboo park & tea park :
There is no growth centre, industrial growth centre, plastic park, bamboo park & tea park in Baksa district.

v. Distribution of registered factories and workers :

- List of Small Units Under Udyam Registration in Baksa District

| Sl No | Address | Enterprise Type | Organisation Type | Major Activity | Total Employee | Commence Date |
|-------|---|-----------------|-------------------|----------------|----------------|---------------|
| 1 | Building:- Kumarikata, Village/Town:- Kumarikata,PO:Kumarikata, Block:- Tamulpur | Small | Proprietary | Manufacturing | 20 | 31/12/2010 |
| 2 | Building:- BARBARI, Village/Town:- BARAMA, Block:- BAKSA | Small | Proprietary | Services | 5 | 1/1/2015 |
| 3 | Building:- DWARKUCHI, Village/Town:- DWARKUCHI, Block:- TAMULPUR | Small | Proprietary | Services | 7 | |
| 4 | Building:- M/S M P R K ENTERPRISE, Village/Town:- Gopinathpur, Block:- Tamulpur | Small | Proprietary | Manufacturing | 5 | 10/11/2021 |
| 5 | Village/Town:- SIMLAGURI BARPETA ROAD | Small | Proprietary | Services | 6 | 12/7/2017 |
| 6 | Building:- UPASANA KISAN SEVA KENDRA, Village/Town:- SAURAGURI, Block:- TAMULPUR | Small | Proprietary | Services | 8 | |
| 7 | Village/Town:- BARAMA, Block:- BARAMA | Small | Proprietary | Services | 16 | 1/7/2017 |
| 8 | Flat No:- 1st floor, Building:- ra complex, Village/Town:- baksa, Block:- Goreswar | Small | Proprietary | Services | 25 | 30/04/2017 |
| 9 | Road, Village/Town:- Kumarikata, Block:- Tamulpur | Small | Proprietary | Manufacturing | 10 | 1/8/2018 |
| 10 | Village/Town:- GOBINDAPUR, Block:- GOBBARDHANA | Small | Proprietary | Services | 13 | 4/3/2016 |
| 11 | Village/Town:- Gobindapur, Block:- Paschim Howly VCDC | Small | Proprietary | Services | 10 | |

| | | | | | | |
|----|--|-------|-------------------------|---------------|----|------------|
| 12 | , Village/Town:- Khatarbari, Block:- Nagrijuli | Small | Proprietary | Manufacturing | 9 | 15/03/2018 |
| 13 | Building:- VILL HARIJORA, Village/Town:- VILL HARIJORA, Block:- RANGIA | Small | Proprietary | Services | 3 | 1/4/2018 |
| 14 | Building:- PRASANTA KUMAR DEKA, Village/Town:- MUSHALPUR, Block:- MUSHALPUR | Small | Private Limited Company | Services | 25 | 3/9/2004 |
| 15 | Building:- M B INDUSTRIES, Village/Town:- KAHDOWA, Block:- BTAD | Small | Partnership | Manufacturing | 22 | 15/03/2019 |
| 16 | Village/Town:- JAKLIPAR, Block:- GOBARDHANA | Small | Proprietary | Services | 10 | 1/4/2014 |
| 17 | Village/Town:- DOLAJANI (HATKHOLA), Block:- JALAH | Small | Proprietary | Manufacturing | 9 | 1/1/2020 |
| 18 | Building:- KAILASH PATI CEMENT LTD, Village/Town:- BENNIBARI INDUSTRIAL ESTATE, Block:- NA | Small | Public Limited Company | Manufacturing | 19 | 14/05/2007 |
| 19 | Building:- GORESWAR, Village/Town:- GORESWAR, Block:- GORESWAR | Small | Proprietary | Services | 4 | 10/1/2010 |
| 20 | Building:- MUSHALPUR, Village/Town:- MUSHALPUR, Block:- MUSHALPUR | Small | Proprietary | Services | 6 | 19/06/2020 |
| 21 | Village/Town:- Bangalipara, Block:- Tamulpur | Small | Others | Services | 4 | 1/3/2023 |
| 22 | Village/Town:- Pub Naokata, Block:- Goreswar | Small | Proprietary | Services | 10 | 1/4/2020 |
| 23 | Village/Town:- BARKHOPA, Block:- TAMULPUR | Small | Proprietary | Services | 5 | 1/1/2015 |
| 24 | Village/Town:- Bhaktapara, Block:- Tamulpur | Small | Proprietary | Services | 3 | |
| 25 | Village/Town:- DARANGAMELA, Block:- DARANGAMELA | Small | Proprietary | Services | 7 | 1/7/2017 |
| 26 | Village/Town:- BAKSA, Block:- BTAD | Micro | Proprietary | Manufacturing | 9 | 31/03/20 |

| | | | | | | |
|----|--|-------|-------------|---------------|----|------------|
| | | | | | | 22 |
| 27 | Building:- MB CRUSHER, Road/Street:- MANAS ROAD, Village/Town:- CHUNBARI | Micro | Partnership | Manufacturing | 15 | 18/02/2022 |

vi. Details of agro-processing units in the district

| Sl No. | Enterprise name | Commence Date | Address | Total Emp. | Major Activity | Enterprise Type |
|--------|--------------------------|---------------|---|------------|----------------|-----------------|
| 1 | Jayanta piggery farm | 19/04/2014 | Flat No:- Jayanta Piggery Farm, Building:- Prop. Jayanta Deka, Road/Street:- Dakshin Dongargaon, Village/Town:- Kalcheni, Block:- Nagrijuli | 1 | Manufacturing | Micro |
| 2 | N.ramchiar y store | 10/10/2010 | Flat No:- 20, Building:- Muktapur, Badulipara, Road/Street:- Baganpara to Nalbari, Village/Town:- Muktapur, Badulipara, Block:- Dhamdhama dev.Block | 2 | Manufacturing | Micro |
| 3 | Panchajit store | 1/1/2022 | Flat No:- 20, Building:- Muktapur, Road/Street:- Baganpara to Dhamdhama, Village/Town:- Muktapur, Block:- Dhamdhama Dev.Block, | 2 | Trading | Micro |
| 4 | Ansuli dtp online centre | 27/06/2017 | Flat No:- Darangamela, Building:- Bogajuli, Road/Street:- Bhutan road, Village/Town:- Bogajuli, Block:- tamulpur | 3 | Services | Micro |
| 5 | Birisan gottery farm | 1/1/2023 | Flat No:- JALAH, Building:- BARGAON, Road/Street:- | 8 | Manufacturing | Micro |

| | | | | | | |
|----|------------------------------|--------------|---|---|-------------------|-------|
| | | | MAJRABARI, Village/Town:- VILL- BARGAON, Block:- JALAH, | | | |
| 6 | Tulika food enterprise | 6/6/20 22 | Flat No:- 108, Building:- LECHERA, Road/Street:- SALBARI TO BHAWANIPUR ROAD, Village/Town:- LECHERA, Block:- JALAH | 2 | Manufa cturing | Micro |
| 7 | Fishery | | Flat No:- Bhangbari, Building:- Kumarikata, Road/Street:- Baksa, Village/Town:- Baksa, Block:- Baksa | 2 | Trading | Micro |
| 8 | Fishery & agriculture | | Flat No:- Jopadong, Building:- Baksa, Road/Street:- Baksa, Village/Town:- Baksa, Block:- Baksa | 1 | Trading | Micro |
| 9 | Fishery & agriculture | | Flat No:- Mushalpur, Building:- Mushalpur, Road/Street:- Mushalpur, Village/Town:- Baksa, Block:- Baksa | 1 | Trading | Micro |
| 10 | Rupdhan fish farming | | Flat No:- Rupdhan Fish Farming, Building:- Prop. Rupdhan Ali, Road/Street:- Masjid, Village/Town:- Madhapur, Block:- Barama | 1 | Manufa cturing | Micro |
| 11 | Nurul fishary | | Flat No:- Nurul Fishary, Building:- Prop. Nurul Ali, Road/Street:- Masjid, Village/Town:- Madhapur, Block:- Barama | 1 | Manufa cturing | Micro |

| | | | | | | |
|----|----------------------------------|------------|---|---|---------------|-------|
| 12 | Chamir fish farming | | Flat No:- Chamir Fish Farming, Building:- Prop. Chamir Ali, Road/Street:- Masjid, Village/Town:- Madhapur, Block:- Barama | 2 | Manufacturing | Micro |
| 13 | Chamchul fishery | | Flat No:- Chamchul Fishery, Building:- Prop. Chamchul Ali, Road/Street:- Masjid, Village/Town:- Madhapur, Block:- Barama | 1 | Manufacturing | Micro |
| 14 | Amir fish farming | | Flat No:- Amir Fish Farming, Building:- Prop. Amir Ali, Road/Street:- Masjid, Village/Town:- Madhapur, Block:- Barama | 2 | Manufacturing | Micro |
| 15 | Fishery | | Flat No:- Singimari, Building:- Barpeta, Road/Street:- Singimari, Village/Town:- Barpeta, Block:- Barpeta, City:- Barpeta | 1 | Trading | Micro |
| 16 | Jumuna enterprise | 2/3/2020 | Flat No:- 287, Building:- Gerua, Road/Street:- Gerua to Baganpara, Village/Town:- Gerua, Block:- Dhamdhama Dev. Block | 1 | Manufacturing | Micro |
| 17 | M/s d&d narzary mushroom farming | 12/11/2019 | Flat No:- N/A, Building:- N/A, Road/Street:- KK Road, Village/Town:- Vill:Hozua,PO:Kaklabari, Block:- Jalah | 2 | Manufacturing | Micro |
| 18 | Ansumani store | 1/1/2022 | Flat No:- 181, Building:- Uttarpara, Road/Street:- Baganpara to Nalbari, Village/Town:- Uttarpara, Block:- Dhamdhama | 2 | Manufacturing | Micro |

| | | | | | | |
|----|-------------------------------|-----------|--|---|---------------|-------|
| 19 | Kabita enterprise | 6/4/2022 | Flat No:- 121, Building:- Akhil Kalita, Road/Street:- Goreswar to Baihata Road, Village/Town:- Goreswar, Block:- Ward No 4 | 5 | Manufacturing | Micro |
| 20 | Baruah store | 2/3/2022 | Flat No:- Mushalpur, Building:- Mushalpur, Road/Street:- Mushalpur, Village/Town:- Ambari, Block:- Baska dev Block Mushalpur | 2 | Manufacturing | Micro |
| 21 | Narmada enterprise | 11/6/2019 | Flat No:- House No 11, Building:- Biswajit Deka, Road/Street:- Tamulpur Road, Village/Town:- Goreswar, Block:- Ward No 02 | 1 | Manufacturing | Micro |
| 22 | Gyanada pickle enterprise | 6/5/2019 | Flat No:- NA, Building:- NA, Road/Street:- KAMAL NAGAR, Village/Town:- NIZ JULIKI, Block:- BARAMA | 1 | Manufacturing | Micro |
| 23 | Rina pickle enterprise | 1/3/2017 | Flat No:- 63, Building:- RINA DAS, Road/Street:- DOOMNI ROAD, Village/Town:- BEBEJIAPARA, Block:- BARAMA | 1 | Manufacturing | Micro |
| 24 | P & b food production limited | 1/5/2023 | Flat No:- Barkhopa, Building:- Simanta Das, Road/Street:- Rangia Bhutan Road, Village/Town:- Barkhopa, Block:- Tamulpur | 1 | Manufacturing | Micro |
| 25 | Dreamland hotel & restaurant | 1/1/2016 | Flat No:- 49, Building:- SHANJIT BARMAN, Road/Street:- BARAMA TO PAKHAMARA ROAD, Village/Town:- KHARUAJAN, Block:- BARAMA | 8 | Trading | Micro |

| | | | | | | |
|----|--|----------------|---|----|-------------------|-------|
| 26 | Dipandita pickle store | 2/2/20 21 | Flat No:- House No 116, Building:- Dipandita Baro, Road/Street:- Bebejiapara Road, Village/Town:- Bebejiapara, Block:- Barama | 3 | Trading | Micro |
| 27 | Tulendra kalita | | Flat No:- NA, Building:- NA, Road/Street:- LESRA CHOWK, Village/Town:- Vill Uttar Bartari Po Ananda B, Block:- Ananda Bazar | 2 | Manufa cturing | Micro |
| 28 | Mb enterprize | 1/4/20 23 | Flat No:- NA, Building:- BARAMA, Road/Street:- BARAMA TO PAKHAMARA ROAD, Village/Town:- BARAMA, Block:- BARAMA | 4 | Manufa cturing | Micro |
| 29 | Ssm foods | 10/6/2 023 | Flat No:- NA, Building:- BARAMA, Road/Street:- BARAMA TO PAKHAMARA ROAD, Village/Town:- BARAMA, Block:- BARAMA | 4 | Manufa cturing | Micro |
| 30 | Mms foods | 1/6/20 23 | Flat No:- NA, Building:- BARAMA, Road/Street:- BARAMA TO PAKHAMARA ROAD, Village/Town:- BARAMA, Block:- BARAMA | 5 | Manufa cturing | Micro |
| 31 | M/s salmara milijuli multipurpo se co operative society limited | 19/01/ 2023 | Flat No:- 345, Building:- Tamulpur, Road/Street:- Dumuria, Village/Town:- Dumuria, Block:- Tamulpur | 10 | Manufa cturing | Micro |

| | | | | | | |
|----|------------------------|------------|---|----|--------------|-------|
| 32 | M/s ajoy enterprise | 4/7/2023 | Flat No:- DWARKUCHI, Building:- DWARKUCHI MARKET, Road/Street:- DWARKUCHI TO RANGIA, Village/Town:- CHIKNIBARI, Block:- TAMULPUR | 18 | Manufaturing | Micro |
| 33 | Prakash biswas | 14/02/2023 | Flat No:- GOYBARI NO 1, Building:- GOYBARI NO 1, Road/Street:- BASKA, Village/Town:- DONGARGAON NAGRIJULI, Block:- BASKA, City:- GUWAHATI | 6 | Manufaturing | Micro |
| 34 | Just cake point bakery | 25/07/2018 | Flat No:- Kumarikata, Building:- kumarikata, Road/Street:- Bhutan road, Village/Town:- kumarikata, Block:- Tamulpur | 4 | Trading | Micro |
| 35 | M/s-n.b rice mill | | Flat No:- N/A, Building:- N/A, Road/Street:- N/A, Village/Town:- SUAGPUR NO.2,P.O-SUAGPUR, Block:- GORESWAR | 5 | Manufaturing | Micro |
| 36 | Haloi store | 11/9/2023 | Flat No:- MURKUCHIA PARA, Building:- APURBA KUMAR HALOI, Road/Street:- JARIPARA TO ANANDAPUR, Village/Town:- MURKUCHIA PARA, Block:- BARAMA | 1 | Trading | Micro |
| 37 | B.s.r.store | 1/1/2017 | Flat No:- Choudhurutub, Building:- Ground floor, Road/Street:- Choudhurutub, Village/Town:- Choudhurutub, Block:- Baska | 2 | Trading | Micro |

| | | | | | | |
|----|------------------------------------|------------|--|---|--------------|-------|
| 38 | Mona laskar | 1/1/2015 | Flat No:- Abhaypur, Building:- Baksa, Road/Street:- Baksa, Village/Town:- Baksa, Block:- Baksa | 8 | Trading | Micro |
| 39 | Wary store | 1/5/2015 | Flat No:- RANGIDARA, Building:- RANGIDARA, Road/Street:- BETBARI, Village/Town:- RANGIDARA, Block:- JALAH | 2 | Trading | Micro |
| 40 | Milk coolling centre & cattle feed | 1/1/2021 | Flat No:- 00, Building:- C.O.- DHANJIT HALOI, Road/Street:- BARAMA TO MUSHALPUR ROAD, Village/Town:- KALJAR, Block:- BARAMA | 3 | Manufaturing | Micro |
| 41 | M/s babita brahma | 20/08/2016 | Flat No:- N/a, Building:- Belguri, Road/Street:- Barama Nikashi road, Village/Town:- Vill:Belguri, PO:Mushalpur, Block:- Baska Dev. Block, Mushalpur | 3 | Manufaturing | Micro |
| 42 | Chayashree mithai vandar | | Flat No:- 01, Building:- Anchali, Road/Street:- SBI A T M KE SAMNE, Village/Town:- Anchali, Block:- JALAJH GHAT | 2 | Manufaturing | Micro |
| 43 | Dairy farm | 12/9/2023 | Flat No:- N/A, Building:- N/A, Road/Street:- KADAMTAL TO MUSHALPUR ROAD, Village/Town:- BUNBARI, Block:- MUSHALPUR | 5 | Manufaturing | Micro |
| 44 | Mithisar online centre | | Flat No:- MAINAO BAZAR, Building:- MAINAO BAZAR, Road/Street:- SIMLA ROAD, Village/Town:- | 1 | Trading | Micro |

| | | | | | | |
|----|---|----------------|--|----|-------------------|-------|
| | | | KHUSRATARY, Block:- JALAH | | | |
| 45 | M/s kasehm rice mill | 1/1/20 22 | Flat No:- N/A, Building:- N/A, Road/Street:- ANANDA BAZAR ROAD, Village/Town:- BHAKUAMARI, Block:- GOBARDHANA | 3 | Manufa cturing | Micro |
| 46 | Mainao | | Flat No:- 22, Building:- MAINAO, Road/Street:- NIKASHI ROAD, Village/Town:- BHALUKDONGA, Block:- TIHU BARAMA | 2 | Manufa cturing | Micro |
| 47 | M/s maa durga rice mill | 10/8/2 017 | Flat No:- N/A, Building:- Bakulguri, Road/Street:- Maharipara to Kerpavitha road, Village/Town:- Vill:Bakulguri, PO:Kerpavitha, Block:- Goreswar | 3 | Manufa cturing | Micro |
| 48 | M/s jyotish mini rice mill | 26/07/ 2023 | Flat No:- N/A, Building:- OUBARI, Road/Street:- BIHATA CHARIALI TO GOESWAR RO, Village/Town:- OUBARI, Block:- GOESWAR | 4 | Manufa cturing | Micro |
| 49 | M/s baksa rwdwm rice co operative society ltd | 18/07/ 2023 | Flat No:- Thalkuchi, Building:- Barbari, Road/Street:- Barama to Barbari Road, Village/Town:- Barbari (Dhanbil), Block:- Baska Dev. Block | 12 | Manufa cturing | Micro |
| 50 | M/s prince rice mill | | Flat No:- N/A, Building:- N/A, Road/Street:- Dakhin Suburi to Kachukata, Village/Town:- Vill:DakhinSuburi,PO:Ka | 2 | Manufa cturing | Micro |

| | | | | | | |
|----|--|----------------|--|---|-------------------|-------|
| | | | chukata, Block:- Tamulpur | | | |
| 51 | Karuna rice mill | 14/01/ 2021 | Flat No:- 73, Building:- KARUNA ALAY, Road/Street:- MOTONGA ROAD, Village/Town:- MAIRAJHAR PATHAR, Block:- GOBARDHANA | 2 | Manufa cturing | Micro |
| 52 | Rice mill | 6/2/20 18 | Flat No:- 1365, Building:- po kalipur, Road/Street:- bhutan road, Village/Town:- amlaiguri, Block:- tamulpur | 1 | Services | Micro |
| 53 | M/s das rice mill | | Flat No:- N/A, Building:- N/A, Road/Street:- Tamulpur -Nagrijuli Road, Village/Town:- Vill: Laupara,PO:Tebitola, Block:- Tamulpur | 6 | Manufa cturing | Micro |
| 54 | M/s. Jawgafu rice mill | | Flat No:- N/A, Building:- N/A, Road/Street:- Pathsala to Doomni road, Village/Town:- Dongpar (Bhebla), Block:- Jalah | 3 | Manufa cturing | Micro |
| 55 | M/s baksa block farmer producer company limited | 11/9/2 023 | Flat No:- N/A, Building:- Adalbari, Road/Street:- Barama to Nikashi road, Village/Town:- Adalbari,PO:Adalbari, Block:- Baska Dev. Block, Mushalpur | 5 | Manufa cturing | Micro |
| 56 | J.b. Farmer | | Flat No:- DUMURUGURI, Building:- DUMURUGURI, Road/Street:- MANAS ROAD, Village/Town:- | 4 | Manufa cturing | Micro |

| | | | | | | |
|----|------------------------|----------------|---|---|-------------------|-------|
| | | | DUMURUGURI, Block:- 7 NO. GOBARDHANA | | | |
| 57 | M/s aman store | 1/2/20 19 | Flat No:- 26, Building:- aman bhaban, Road/Street:- HIGHWAY ROAD, Village/Town:- SAUKUCHI, Block:- BARAMA | 1 | Manufa cturing | Micro |
| 58 | Remonnet enterprise | 31/03/ 2023 | Flat No:- 57, Building:- Bangaon, Road/Street:- Baganpara to Dhamdhama, Village/Town:- Bangaon, Block:- Dhamdhama Dev. Block | 1 | Manufa cturing | Micro |
| 59 | Break and cake shop | 29/07/ 2015 | Flat No:- Kumarikata, Building:- kumarikata, Road/Street:- Bhutan road, Village/Town:- kumarikata, Block:- tamulpur | 3 | Services | Micro |
| 60 | Junu kalita store | 1/5/20 15 | Flat No:- 437, Building:- Barikadanga, Road/Street:- Nayabasti baganpara road, Village/Town:- Barikadanga, Block:- Dhamadhama dev block | 1 | Trading | Micro |
| 61 | Bhai bhai becary | 2/3/20 22 | Flat No:- Banbari, Building:- Banbari, Road/Street:- Nikashi codomtol, Village/Town:- Banbari, Block:- Baska Dev block mushalpur | 4 | Manufa cturing | Micro |
| 62 | Abhijit store | 2/3/20 18 | Flat No:- Banbari, Building:- Banbari, Road/Street:- Nikashi codomtol, Village/Town:- Banbari, Block:- Baska | 2 | Trading | Micro |

| | | | | | | |
|----|-----------------------------|------------|--|---|--------------|-------|
| | | | Dev block mushalpur | | | |
| 63 | Rahul praduct | 2/3/2020 | Flat No:- Barimakha, Building:- Barimakha, Road/Street:- Nikashi codomtol, Village/Town:- Barimakha, Block:- Baska Dev block mushalpur | 5 | Manufaturing | Micro |
| 64 | Bishnujyouti bekary | | Flat No:- JATIN RAJBONGSHI, Building:- BISHNUJYOUTI BEKARY, Road/Street:- BARAMA TO DHAMDHAMA ROAD, Village/Town:- MERKUCHI, Block:- BARAMA | 6 | Manufaturing | Micro |
| 65 | M/s priyan cake baking shop | 21/07/2023 | Flat No:- TAMULPUR, Building:- TAMULPUR, Road/Street:- TAMULPUR, Village/Town:- KANDULIMARA, Block:- TAMULPUR | 2 | Manufaturing | Micro |
| 66 | Bharati store | 2/4/2022 | Flat No:- Barimakha, Building:- Barimakha, Road/Street:- Nikashi codomtol, Village/Town:- Paschim barimakha, Block:- Baska Dev block mushalpur | 3 | Trading | Micro |
| 67 | B.b. Bakery | 24/11/2022 | Flat No:- C/O ATUL BARMAN, Building:- SRIPUR DEOR, Road/Street:- KADAMTAL TO NIKASHI, Village/Town:- SRIPUR DEOR, Block:- BASKA | 5 | Manufaturing | Micro |

| | | | | | | |
|----|----------------------------|------------|--|----|---------------|-------|
| 68 | The baked company | 16/06/2023 | Flat No:- ., Building:- ., Road/Street:- PO : Simlaguri,, Village/Town:- Masua Gaon,, Block:- Gobardhana | 25 | Manufacturing | Micro |
| 69 | Bohagi bakery | 2/5/2018 | Flat No:- 2NO WARD, Building:- H NO 174, Road/Street:- GORESWAR-TAMULPUR ROAD, Village/Town:- RAMCHA, Block:- GORESWAR | 4 | Manufacturing | Micro |
| 70 | Deep bakery | 7/2/2013 | Flat No:- NA, Building:- NA, Road/Street:- NAYABASTI ROAD, Village/Town:- GELPEJAR, Block:- BARAMA | 1 | Manufacturing | Micro |
| 71 | Dhanjyoti lahkar | | Flat No:- NA, Building:- NA, Road/Street:- NIKASHI ROAD, Village/Town:- NO4 DIHIRA, Block:- MUSHALPUR | 2 | Trading | Micro |
| 72 | Mamuni grocery shop | 30/06/2017 | Flat No:- Darangamela, Building:- Anthaibari, Road/Street:- Po Kalipur, Village/Town:- Anthaibari, Block:- Tamulpur | 4 | Services | Micro |
| 73 | Uttam hotel and restaurant | | Flat No:- BAGANPARA, Building:- BAGANPARA, Road/Street:- BAGANPARA, Village/Town:- UTTARPARA, Block:- BAGANPARA | 3 | Services | Micro |

| | | | | | | |
|----|---------------------------|-----------|---|---|--------------|-------|
| 74 | Chanu deka enterprise | 5/7/2022 | Flat No:- 172, Building:- Dilip Deka, Road/Street:- Goreswar Tamulpur road, Village/Town:- Ramcha, Block:- Ward no 2 | 2 | Manufaturing | Micro |
| 75 | Dipali enterprise | 1/1/2017 | Flat No:- 253, Building:- Kadamtala, Road/Street:- Kadamtala to Dhamdhama, Village/Town:- Kadamtala, Block:- Dhamdhama Dev. Block | 1 | Manufaturing | Micro |
| 76 | Jyotika enterprise | 4/3/2021 | Flat No:- 233, Building:- Bhabari, Road/Street:- Tamulpur To Bhutan, Village/Town:- Bhabari, Block:- Tamulpur | 2 | Manufaturing | Micro |
| 77 | B.k. Rice mill | | Flat No:- Ward No 5, Building:- Near Durga Mandir, Road/Street:- RAANGIA TO BHUTAN ROAD, Village/Town:- DWARKUCHI, Block:- TAMULPUR | 3 | Manufaturing | Micro |
| 78 | Abola enterprise | 1/2/2022 | Flat No:- 213, Building:- Gerua, Road/Street:- Gerua to Baganpara, Village/Town:- Gerua, Block:- Dhamdhama Dev. Block | 1 | Manufaturing | Micro |
| 79 | Jarwo enterprise | 10/1/2022 | Flat No:- 54, Building:- Dakhinkuchi, Road/Street:- Subankhata, Village/Town:- Dakhinkuchi, Block:- Dhamdhama Dev. Block | 1 | Manufaturing | Micro |
| 80 | Malati pickles enterprise | 1/4/2020 | Flat No:- 41, Building:- BEBEJIAPARA, Road/Street:- DOOMNI ROAD, Village/Town:- BEBEJIAPARA, Block:- BARAMA | 1 | Manufaturing | Micro |

| | | | | | | |
|----|---------------------------|------------|--|---|---------------|-------|
| 81 | Taj masala udyog | 4/1/2023 | Flat No:- 110, Building:- Anowara Khatun's House, Road/Street:- Simlaguri to Gobindapur Road, Village/Town:- Gobindapur, Block:- Gobardhana Dev. Block | 2 | Manufacturing | Micro |
| 82 | M/s narzary oil industry | | Flat No:- N/A, Building:- N/A, Road/Street:- Barpeta Road to Oxiguri, Village/Town:- Village-Oxiguri Gaon, Block:- Gobardhana | 1 | Manufacturing | Micro |
| 83 | Naba biswa masala udyag | | Flat No:- Banbari, Building:- Banbari, Road/Street:- Nikashi codomtol, Village/Town:- Banbari, Block:- Baska Dev block mushalpur | 3 | Trading | Micro |
| 84 | Jonmoni pickle enterprise | 4/3/2019 | Flat No:- 99, Building:- NA, Road/Street:- NA, Village/Town:- BEBEJIAPARA, Block:- BARAMA | 1 | Manufacturing | Micro |
| 85 | Kherkatary enterprise | 15/05/2023 | Flat No: GOBARDHANA, Building:- 432, Road/Street:- MANAS ROAD, Village/Town:- KATAJHAR GAON, Block:- GOBARDHANA | 8 | Manufacturing | Micro |
| 86 | Swargiary enterprise | 15/05/2023 | Flat No:- GOBARDHANA, Building:- 143, Road/Street:- MANAS ROAD, Village/Town:- KHAGRABARI, Block:- GOBARDHANA | 8 | Manufacturing | Micro |

| | | | | | | |
|----|---------------------------|----------------|--|---|-------------------|-------|
| 87 | B.r enterprise | 6/7/20 17 | Building:- Muktapur, Road/Street:- Nalbari to muktapur badulipara, Village/Town:- Muktapur badulipara, Block:- Dhamdhama, City:- Baganpara | 2 | Manufa cturing | Micro |
| 88 | Maa dairy farm | 1/1/20 23 | Flat No:- Kumarpara, Road/Street:- Merkuchi barsimaluguri road, Village/Town:- Kumarpara, Block:- Barama | 2 | Manufa cturing | Micro |
| 89 | Milk cooling centre | 1/1/20 20 | Building:- C.O.- PANKAJ DUTTA BARUAH, Road/Street:- TAMULPUR NAGRIJULI ROAD, Village/Town:- TAMULPUR, Block:- TAMULPUR | 3 | Manufa cturing | Micro |
| 90 | Hirak mashroom | 30/06/ 2021 | Flat No:- NA, Building:- NA, Road/Street:- PAKHAMARA ROAD, Village/Town:- KALJAR, Block:- BARAMA | 1 | Manufa cturing | Micro |
| 91 | Atab uddin | | Flat No:- NA, Building:- NA, Road/Street:- GOBARDHANA, Village/Town:- VILL- PURBA CHAFAKAMAR, Block: GOBARDHANA, City:- BARPETA | 2 | Manufa cturing | Micro |
| 92 | Gopal enterprise | 2/5/20 18 | Flat No:- NA, Building:- NA, Road/Street:- NA, Village/Town:- MURMELA, Block:- BARAMA | 1 | Manufa cturing | Micro |

| | | | | | | |
|----|----------------------------|--|---|---|---------------|-------|
| 93 | Devraj mashroom industrial | | Flat No:- NA, Building:- NA, Road/Street:- JALAH to BHOTEPOWA, Village/Town:- PASCHIM KHAGRABARI, Block:- JALAH, City:- JALAH | 1 | Manufacturing | Micro |
|----|----------------------------|--|---|---|---------------|-------|

4.2. Handloom and textiles

- Statistics of handloom & textiles in the district:

The data regarding handloom & textiles in Baksa district are given in the following table.

| Sl No | Particulars | Nos. |
|-------|-----------------------------------|---------------------|
| 1 | Handloom Training Centre (HTC) | 4 |
| 2 | No of Trainee under HTC | 65 |
| 3 | Handloom Training Institute (HTI) | 1 |
| 4 | No of Trainee under HTI | 25 |
| 5 | Weavers extension service unit | 4 |
| 6 | Production of handloom cloths | 7879 mtr. |
| 7 | Handloom production Centre | HPC-1, HPC (mini)-1 |
| 8 | Handloom Production (in meter) | 4069 |

- Details of Weavers extension service unit.

| Sl No | Name of Weavers extension service unit | Production of Cloths (Mtrs) | No of registered weavers | Name of Handloom production centre | Production of Cloths in Meters | No of registered weavers |
|-------|--|-----------------------------|--------------------------|------------------------------------|--------------------------------|--------------------------|
| 1 | WESU Kataligaon | 2500 | 148 | HPC Mushalpur | 2469 | 149 |
| 2 | WESU Kaljar | 1758 | 102 | HPC Barama (mini) | 1600 | 98 |
| 3 | WESU Jalah | 1695 | 71 | - | - | - |
| 4 | WESU Tamulpur | 1936 | 98 | - | - | - |

| | | | | | | |
|--|--------------|-------------|------------|--|-------------|------------|
| | Total | 7879 | 419 | | 4069 | 247 |
|--|--------------|-------------|------------|--|-------------|------------|

- **Statistics of handloom demonstration circle & weaving activity in the district:**

Demonstration circle & weaving activity at Baksa district-

| SI No | Particulars | No |
|-------|---------------------------------|-------|
| 1 | No of Demonstration | 7 |
| 2 | No of Village | 681 |
| 3 | No of weavers engaged part time | 92028 |
| 4 | No of weavers engaged full time | 7139 |
| 5 | Total no of weavers engaged | 99167 |

4.3. Khadi and Village industries: There is no activity of Khadi and village industries board in Baksa district.

- Industry-wise production and employment in khadi and village industries board
- Production and sale of khadi and village industries board in the district

4.4. Transport and Communication

- Road in the district

| SI No | Types of Road | Length in Km |
|-------|----------------------|--------------|
| 1 | State Highway | 71 |
| 2 | Major District Road | 43 |
| 3 | Urban Road | 0 |
| 4 | Rural Road | 1793 |
| | Total (Excluding NH) | 1907 |

- **District connectivity status**

There are number of bus services and small car services (Winger, Cruiser etc.) from Adabari and Basistha Chariali, Guwahati via NH31 touching two connection points to district head quarter (one at Barama, another at Kadamtola). Distance between Guwahati and Barama via NH31 is about 75 Km and Guwahati and Kadamtola via NH31 is about 80 Km.

i) From Guwahati there is direct bus service to Mushalpur(HQ) and other Sub-Div HQ.

- **Railway route length of N.F. railway.**

The district the only railway station called Goreswar. The other nearest railway station is Tihu which falls under Nalbari district (Distance 35 Km from District HQ). The distance of Nalbari railway station from district HQ is about 45 Km and Distance of Pathsala railway station (Barpeta district) is about 50 Km. The distance of Guwahati railway station to district HQ by road (via NH 31) is about 105 Km.

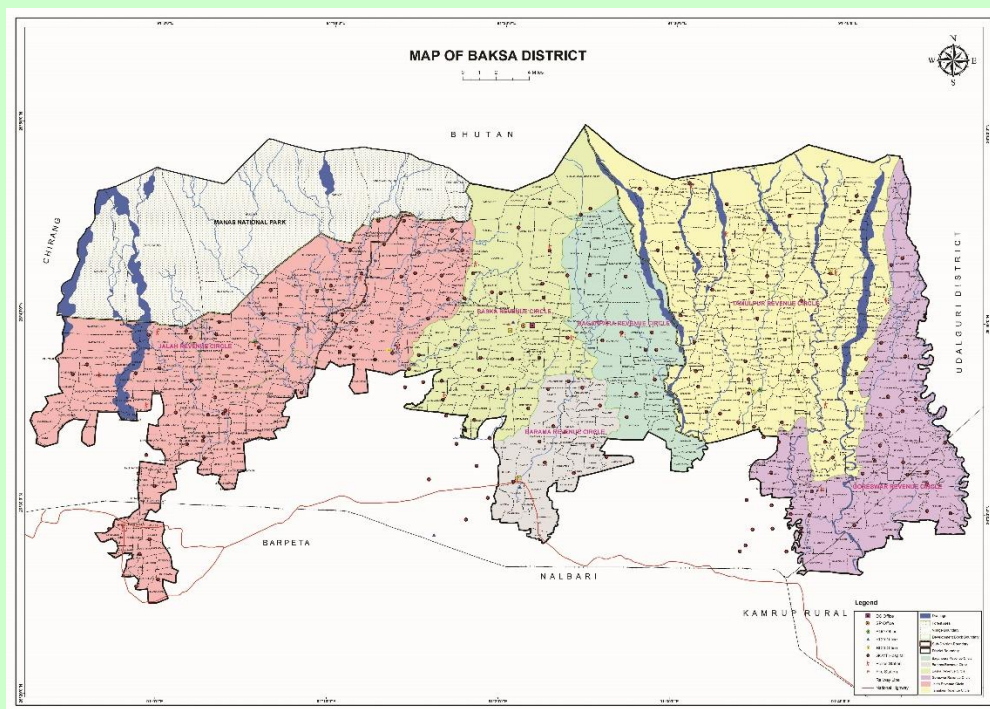


Fig: Road and Railway connectivity of Baksa district

- District-wise number of post offices and letter boxes

| SI No | Particulars | Nos. |
|-------|--------------------|------|
| 1 | No of Post Office | |
| | i) Rural | 119 |
| | ii) Urban | 0 |
| | Total | 119 |
| 2 | No of Letter boxes | |
| | i) Rural | 630 |
| | ii) Urban | 0 |
| | Total | 630 |

4.5. Banking & Finance Institutions

- Details of credit institutions

Both Public and Private sector financial institutions are operating in the district. A total no of 54 branches are available in the district.

| Sl No | Name of bank | No of Branches | Name of branch |
|-------|---------------------|----------------|---|
| 1 | SBI | 9 | Mushalpur, Dbu Mushalpur, Goreswar, Tamulpur, Darangamela, Simlabazar, Salbari, Barama, Baganpara |
| 2 | CBI | 3 | Mushalpur, Mohoripara, Dhamdhama |
| 3 | UCO | 8 | Tamulpur, Jalahghat, Goreswar, Hajalpara, Gurmou, Silkijhar, Simlabari, Mushalpur |
| 4 | AGVB | 14 | Mushalpur, Barama, Thamna, Kumarikata, Ghograpar, Dwarkuchi, Nagrijuli, Baghmara, Salbari, Ananda Bazar, Naokata, Gobardhana, Dhamdhama, Tamulpur |
| 5 | AXIS BANK | 1 | Tamulpur |
| 6 | CANARA BANK | 2 | Bashbari, Mushalpur |
| 7 | ICICI | 2 | Mushalpur, Barama |
| 8 | HDFC | 2 | Barama, Tamulpur |
| 9 | PNB | 2 | Barama/Medaghat, Barikadonga |
| 10 | INDIAN BANK | 2 | Dongpar, Kaurbaha |
| 11 | UNION BANK OF INDIA | 1 | Godhuligaon |
| 12 | BANK OF INDIA | 1 | Barama |
| 13 | NESFB | 7 | Anchali, Tamulpur, Barama, Nagrijuli, Naokata, Kumarikata, Goreswar |

- Aggregate deposits and credit of commercial banks

| SI NO | Sector of Deposit | Amount (Rs.) |
|-------|--------------------|--------------------|
| 1 | Public | 15348249.24 |
| | Private | 4044348.71 |
| | Small FB | 232250.44 |
| | RRB | 1201142.7 |
| | APBL | 806.44 |
| | IPPB (Postal Bank) | 9945.15 |
| | AACB (Micro FB) | 349992.2 |
| | Total | 21186734.88 |

- Aggregate deposits and credit of regional rural banks

| SI NO | Particulars | Amount (Rs.) |
|-------|----------------|--------------|
| | Deposit | 1201142.7 |
| | Advance | 591758.49 |
| | CRD Rural | 53.34 |
| | CRD Semi Urban | 46.59 |
| | CRD Urban | 32.22 |

4.6. Market Infrastructure

- Status of storage structure and markets in the district

WEEKLY And BI – WEEKLY Market Information-

1. Barbari bi-weekly bazar
2. Barimakha bi-weekly market
3. Mushalpur bi- market
4. Nikashi bi- market
5. Barama bi-market
6. Doomni weekly market
7. Athiabari bi-weekly market
8. Thamna bi-weekly market
9. Baganpara bi- weekly marke

- Basic marketing infrastructure for agricultural products

| Sl No | Name of the Infrastructure | Construction & operations funded through (Name of scheme, funds, etc) | Month & Year of Setup or Establishment | Location: name of the District & Area | Current status: whether operational or not? If not operational, since when? | Other information such as used, capacity, nature of facilities, and reasons, if not operational |
|-------|----------------------------|---|--|---------------------------------------|---|---|
| 1 | Agril. Godown | RKVY | 2015-16 | DAO Office Campus | Operational | 200 MT |
| 2 | Agril. Godown | RKVY | 2019-20 | SDAO Campus Tamulpur | Operational | 200 MT |
| 3 | Agril. Godown | SOPD, BTC | 2018-19 | ADO Salbari Campus | Operational | 200 MT |
| 4 | Soil Testing Laboratory | RIFD | 2021-22 | DAO Office Campus | Non-Operational | - |

4.7. Social Welfare

- Statistics of women & child development in the district, Scheme implemented under women & child development:

| Sl No | Schemes | Nos. |
|-------|---|-------|
| 1 | No of family and child welfare project | 3 |
| 2 | Integrated child development project | 8 |
| 3 | No of Angonwadi centre | 2636 |
| 4 | No of Beneficiary under Angonwadi centre | 60779 |
| 5 | Scholarship to physically challenged children | 44 |

- ICDS centre (state share) implemented under women and child development in the district: 8 Nos.

- Statistics of institution for deaf and dumb, blind and juvenile reforms: NIL

4.8. Medical and Public Health

- Health service facilities under govt. sector in the district

| Types of Facilities | Nos |
|-------------------------|-----|
| Civil Hospital | 1 |
| Sub Center | 157 |
| Primary Health center | 42 |
| Community health center | 8 |
| Dispensaries | 18 |

- Medical & paramedical personnel under govt. sector

| Sl No | Post | No. of staff |
|--------------|--------------------|--------------|
| 1 | MBBS Doctor | 63 |
| 2 | Specialist Doctor | 19 |
| 3 | Ayurvedic Doctor | 20 |
| 4 | Dental Surgeon | 2 |
| 5 | Homeopathic Doctor | 4 |
| 6 | ANM | 48 |
| 7 | GNM | 49 |
| 8 | Pharmacist | 46 |
| 9 | Lab Technician | 27 |
| 10 | Radiographer | 7 |
| Total | | 285 |

- Number of poly clinic/nursing home & diagnostic centres : NIL
- Estimated birth rate, death rate & infant mortality rate in the district. Child (0-4 years) and infant mortality indicators

| Sl No | Particular | |
|-------|------------------------------------|------|
| 1 | Birth rate per thousand | 7.38 |
| 2 | Death rate per thousand | 2.87 |
| 3 | Infant Mortality rate per thousand | 12.5 |

- Fertility indicators: Not Available

4.9. Education

- Status of govt./provincialised primary & upper primary schools

| Sl No | Education Institute | Nos. |
|-------|-------------------------|------|
| 1 | Lower Primary School | 1321 |
| 2 | Upper Primary School | 252 |
| 3 | High School | 189 |
| 4 | Higher Secondary School | 18 |
| 5 | Jr. College | 7 |
| 6 | Sanskrit Toal | 1 |
| 7 | Maddrassa | 1 |

- Number of colleges with type: 6 provincialised college
- Details of educational institutions under directorate of AYUSH : NIL

4.10. Panchayat and Rural Development

- District-wise self help group (SHG) and village organisation (vo) under ASRLM

| Sl No | Name of Block | No of Women SHG provided with Revolving fund |
|-------|---------------|--|
| 1 | Baska | 128 |
| 2 | Barama | NIL |
| 3 | Dhamdhama | 676 |
| 4 | Gobardhana | 321 |
| 5 | Goreswar | 322 |
| 6 | Jalah | 176 |
| 7 | Nagrijiuli | 234 |
| 8 | Tamulpur | 2163 |

- Institutes for Rural Development: There is no Panchayat for Rural Development in Baksa district. Instead, VDCs are the communicating bodies for Rural Development.
- Financial year wise report on revolving fund provided to SHGs under Kanaklata Mahila Sabalakaran Yojana (KAMS), ASRLM.

| Sl No | SHG | No |
|-------|----------------------------------|------|
| 1 | SHG provided with revolving fund | 1043 |

| | | |
|---|---|-----|
| 2 | SHG provided with Community Investment Fund | 996 |
|---|---|-----|

- District-wise physical achievement under MGNREGA, during 2021-22

| Sl no | Name of block | Cumulative no of house hold issued Job card | | | |
|-------|---------------|---|-------|--------|--------|
| | | SC | ST | Others | Total |
| 1 | Barama | 992 | 7149 | 5383 | 13524 |
| 2 | Baska | 1570 | 14577 | 21480 | 37627 |
| 3 | Dhamdhama | 1393 | 10498 | 9127 | 21018 |
| 4 | Gobardhana | 967 | 5653 | 26329 | 32949 |
| 5 | Goreswar | 5735 | 18571 | 18021 | 42329 |
| 6 | Jalah | 1730 | 25234 | 18551 | 45515 |
| 7 | Nagriajuli | 4003 | 5476 | 12133 | 21612 |
| 8 | Tamulpur | 4053 | 12360 | 17899 | 34312 |
| | | 20445 | 99518 | 128923 | 248886 |

5. Plans and Schemes for promotion of Agriculture

| Sl No | Name of scheme |
|-------|---|
| 1 | PM Kisan Samman Nidhi (PM KISAN) |
| 2 | Pradhan Mantri Fasal Bima Yojana (PMFBY) |
| 3 | Pradhan Mantri Krishi Sinchayee Yojana (PMKSY) |
| 4 | ASPIRATIONAL DISTRICT PROGRAMME |
| 5 | One District One Product (ODOP) |
| 6 | Paddy Procurement |
| 7 | NFSM (PULSE/ RICE) |
| 8 | SOPD (BTC) |
| 9 | NATIONAL MISSION ON EDIBLE OILS (NMEO) |
| 10 | RKVY- RAFTAAR |
| 11 | FOOD AND NUTRITION SECURITY AND TARGETING RICE FALLOW AREA (FNS & TRFA) |

6. Farm Machineries suitable to the district:

1. Mowers
2. Backhoe
3. Harrow

4. Cultivator
5. Rake
6. Tractor
7. Combine Harvester
8. Sprayers
9. Chain Saw
10. Brush cutters
11. Saw Mills